

A428 Black Cat to Caxton Gibbet improvements

TR010044

Volume 2

2.6 Streets, Rights of Way and Access Plans

Planning Act 2008

Regulation 5(2)(k)

Infrastructure Planning (Examination Procedure) Rules 2010

January 2022

Infrastructure Planning

Planning Act 2008

**The Infrastructure Planning
(Examination Procedure) Rules 2010**

**A428 Black Cat to Caxton Gibbet
improvements
Development Consent Order 202[]**

Streets, Rights of Way and Access Plans (tracked)

Regulation Reference:	Regulation 5(2)(k)
Planning Inspectorate Scheme Reference	TR010044
Application Document Reference	TR010044/APP/2.6
Author	A428 Black Cat to Caxton Gibbet improvements Project Team, National Highways

Version	Date	Status of Version
Rev 1	26 February 2021	DCO Application
Rev 2	4 November 2021	DCO Examination Deadline 4
Rev 3	14 January 2022	DCO Examination Deadline 8
Rev 4	25 January 2022	DCO Examination Deadline 9

Table of contents

Chapter	Pages
1 Introduction	1
1.1 General	1
2 Schedule of plans included in this application document	<u>32</u>
Appendix A Streets, rights of way and access plans	

1 Introduction

1.1 General

- 1.1.1 National Highways (the Applicant) has submitted an application under Section 37 of the Planning Act 2008 (PA 2008) for an order to grant development consent for the A428 Black Cat to Caxton Gibbet improvements (the Scheme).
- 1.1.2 These Streets, Rights of Way and Access Plans (these Plans) have been prepared to accompany the application for a Development Consent Order (DCO), made by the Applicant to the Secretary of State for Transport (SoS) via the Planning Inspectorate (the Inspectorate).
- 1.1.3 The Application is seeking powers to construct a new 10 mile (16km) dual 2-lane carriageway from Black Cat roundabout to Caxton Gibbet roundabout, to be known as the A421, and in addition approximately 1.8 miles (3km) of tie-in works. A detailed description of the Scheme can be found in **Chapter 2** of the Environmental Statement [APP-071].
- 1.1.4 These Plans comprise part of the suite of Application documentation and are included in the Application in compliance with Regulation 5(2)(k) of the Infrastructure Planning (Applications: Prescribed Forms and Procedure) Regulations 2009 (the 2009 Regulations), which requires:
'5(2)(k) where applicable, a plan identifying any new or altered means of access, stopping up of streets or roads or any diversions, extinguishments or creation of rights of way or public rights of navigation.'
- 1.1.5 These Plans are also being submitted under Regulation 5(4) of the 2009 Regulations which states:
"Where a plan comprises three or more separate sheets a key plan must be provided showing the relationship between the different sheets."
- 1.1.6 In order to assist the interpretation of Sheet 1 of the Streets, Rights of Way and Access Plans, National Highways have prepared sub-sheets which show the following:
- Sheet 1A Highways: Highways to be stopped up and new and improved highways
 - Sheet 1B: Existing private means of access and public rights of way to be stopped up, and new and improved private means of access, footway, footpath, cycle track and bridleway.
- 1.1.7 These Plans have been updated at Deadline ~~98~~ to amend reduce the new and improved public rights of way limits of deviation extents in response to comments made by the Cambridgeshire Authorities and the Examining Authority. minor extents of public rights of way and annotations in response to submissions made at Deadline 5 by the Cambridgeshire Authorities.
- 1.1.8 As these Plans are part of the Application documentation, they should be read alongside and are informed by the other Application documents. In particular,

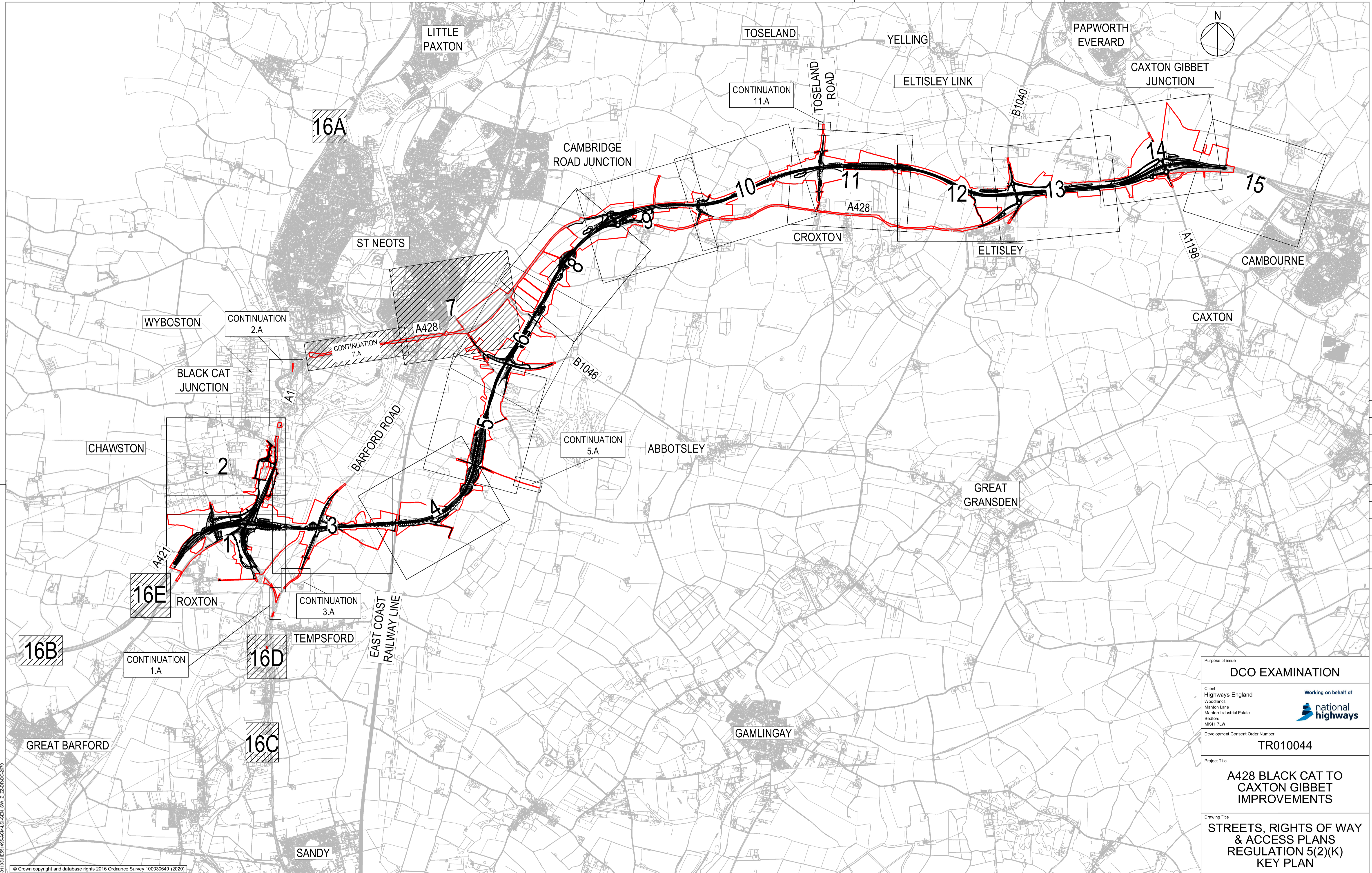
these Plans should be read alongside Schedules 4 of the draft DCO
[TR010044/APP/3.1v5REP6-003].

2 Schedule of plans included in this application document

Drawing Number	Drawing Title	Revision
HE551495-ACM-LSI-GEN_SW_Z_ZZ-DR-DC-2670	Streets, Rights of Way & Access Plans Regulation 5(2)(k) Key Plan	P05
HE551495-ACM-LSI-ZN1_SW_Z_ZZ-DR-DC-2671	Streets, Rights of Way & Access Plans Regulation 5(2)(k) Sheet 1 Composite	P06 <u>P07</u>
HE551495-ACM-LSI-ZN1_SW_Z_ZZ-DR-DC-2687	Streets, Rights of Way & Access Plans Regulation 5(2)(k) Sheet 1A Highways	P02 <u>P03</u>
HE551495-ACM-LSI-ZN1_SW_Z_ZZ-DR-DC-2688	Streets, Rights of Way & Access Plans Regulation 5(2)(k) Sheet 1B WCH & PMA	P03 <u>P04</u>
HE551495-ACM-LSI-ZN1_SW_Z_ZZ-DR-DC-2672	Streets, Rights of Way & Access Plans Regulation 5(2)(k) Sheet 2	P05 <u>P06</u>
HE551495-ACM-LSI-ZN1_SW_Z_ZZ-DR-DC-2673	Streets, Rights of Way & Access Plans Regulation 5(2)(k) Sheet 3	P07 <u>P08</u>
HE551495-ACM-LSI-ZN2_SW_Z_ZZ-DR-DC-2674	Streets, Rights of Way & Access Plans Regulation 5(2)(k) Sheet 4	P05 <u>P06</u>
HE551495-ACM-LSI-ZN2_SW_Z_ZZ-DR-DC-2675	Streets, Rights of Way & Access Plans Regulation 5(2)(k) Sheet 5	P06 <u>P07</u>
HE551495-ACM-LSI-ZN2_SW_Z_ZZ-DR-DC-2676	Streets, Rights of Way & Access Plans Regulation 5(2)(k) Sheet 6	P06 <u>P07</u>
HE551495-ACM-LSI-ZN2_SW_Z_ZZ-DR-DC-2677	Streets, Rights of Way & Access Plans Regulation 5(2)(k) Sheet 7	P06 <u>P07</u>
HE551495-ACM-LSI-ZN3_SW_Z_ZZ-DR-DC-2678	Streets, Rights of Way & Access Plans Regulation 5(2)(k) Sheet 8	P06 <u>P07</u>
HE551495-ACM-LSI-ZN3_SW_Z_ZZ-DR-DC-2679	Streets, Rights of Way & Access Plans Regulation 5(2)(k) Sheet 9	P06 <u>P07</u>

Drawing Number	Drawing Title	Revision
HE551495-ACM-LSI-ZN3_SW_Z_ZZ-DR-DC-2680	Streets, Rights of Way & Access Plans Regulation 5(2)(k) Sheet 10	P06 <u>P07</u>
HE551495-ACM-LSI-ZN4_SW_Z_ZZ-DR-DC-2681	Streets, Rights of Way & Access Plans Regulation 5(2)(k) Sheet 11	P06 <u>P07</u>
HE551495-ACM-LSI-ZN4_SW_Z_ZZ-DR-DC-2682	Streets, Rights of Way & Access Plans Regulation 5(2)(k) Sheet 12	P06 <u>P07</u>
HE551495-ACM-LSI-ZN4_SW_Z_ZZ-DR-DC-2683	Streets, Rights of Way & Access Plans Regulation 5(2)(k) Sheet 13	P06 <u>P07</u>
HE551495-ACM-LSI-ZN5_SW_Z_ZZ-DR-DC-2684	Streets, Rights of Way & Access Plans Regulation 5(2)(k) Sheet 14	P07 <u>P07</u>
HE551495-ACM-LSI-ZN5_SW_Z_ZZ-DR-DC-2685	Streets, Rights of Way & Access Plans Regulation 5(2)(k) Sheet 15	P06 <u>P07</u>
HE551495-ACM-LSI-ZN5_SW_Z_ZZ-DR-DC-2686	Streets, Rights of Way & Access Plans Regulation 5(2)(k) Sheet 16	P06 <u>P07</u>

Appendix A Streets, rights of way and access plans



© Crown copyright and database rights 2016 Ordnance Survey 100030649 (2020)

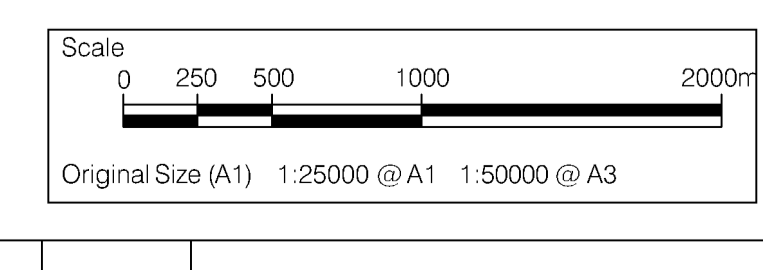
Revision	By	Date	Check	Suffix
REVISION TO INCLUDE LIMITS OF DEVIATION	JT	04/11/21	TD	P05

NOTES

- ALL DIMENSIONS ARE IN METRES UNLESS DEFINED OTHERWISE.
- THIS PLAN SHOULD BE READ IN CONJUNCTION WITH OTHER PLAN APPLICATION DOCUMENTS IN PARTICULAR SCHEDULE 3 OF THE DEVELOPMENT CONSENT ORDER.

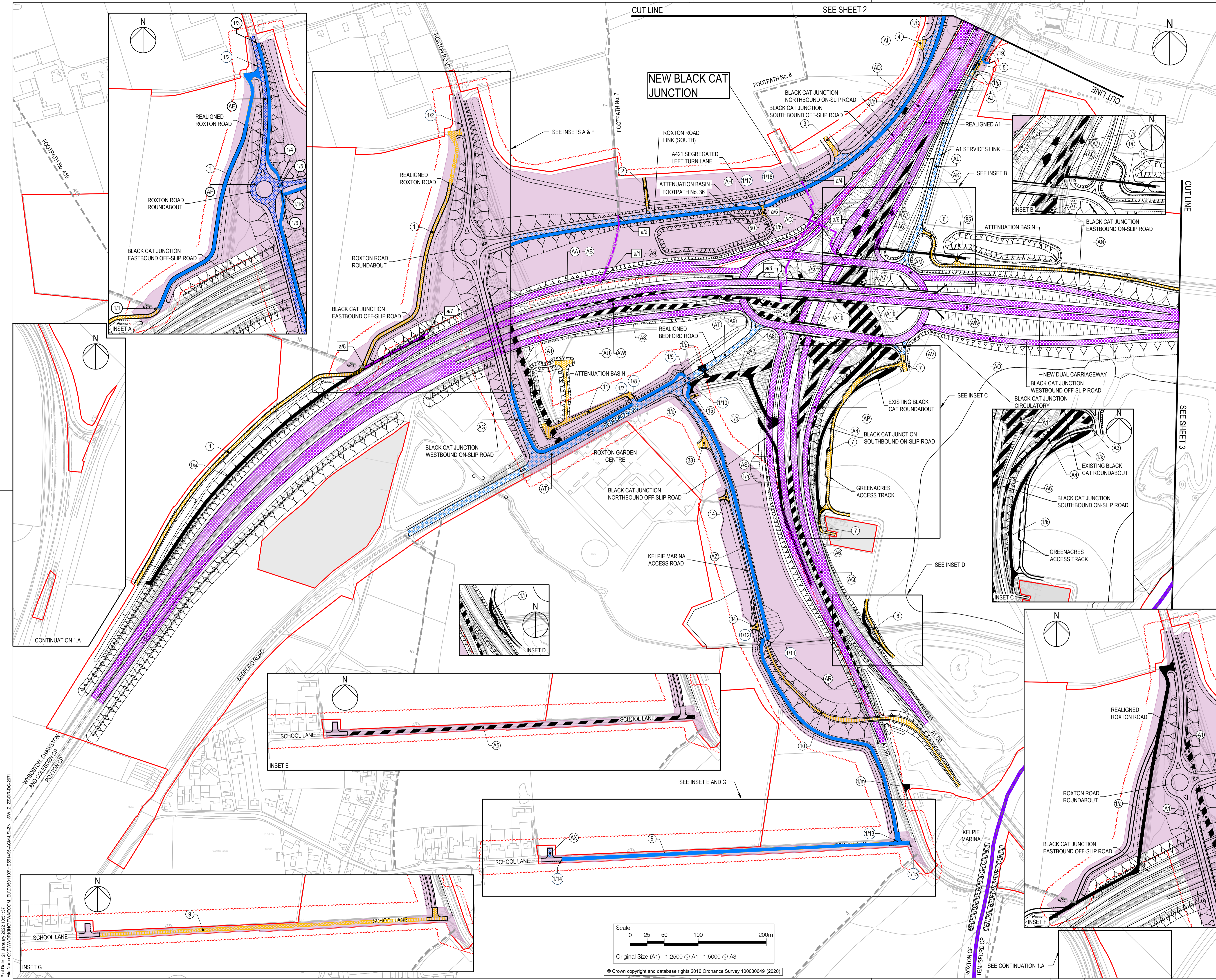
LEGEND

- DEVELOPMENT CONSENT ORDER (DCO) BOUNDARY
- ▨ NO INFORMATION ON THIS SHEET



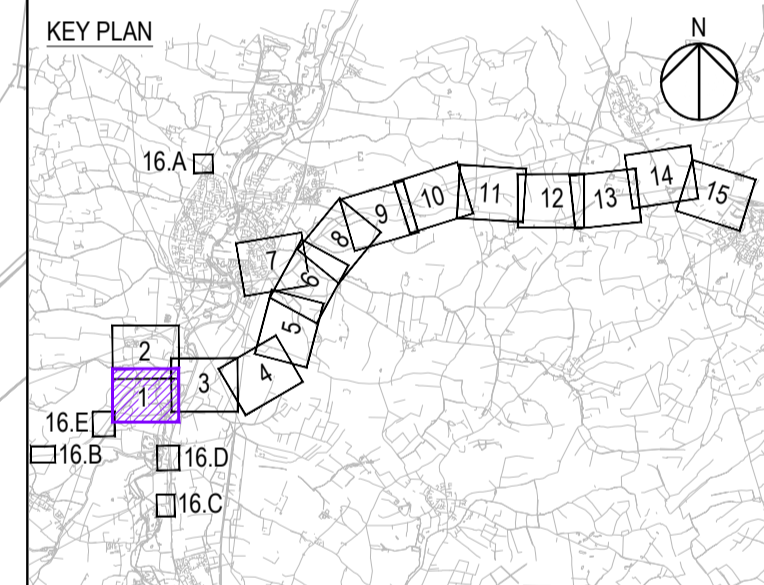
Purpose of Issue DCO EXAMINATION				
Client Highways England Woodlands Marlton Lane Marlton Industrial Estate Bedford MK41 7LW		Working on behalf of 		
Development Consent Order Number TR010044				
Project Title A428 BLACK CAT TO CAXTON GIBBET IMPROVEMENTS				
Drawing Title STREETS, RIGHTS OF WAY & ACCESS PLANS REGULATION 5(2)(K) KEY PLAN				
Designed JT	Drawn JT	Checked JW	Approved TD	Date 02/11/21
Internal Project No. 60541541		Suitability D9		
Scale @ A1 1:25000		Zone General		
Drawing Number HE551495		Originator ACM		Rev LSI
GEN_SW_Z_ZZ		DR-DC-2670		P05
Location I Type I Role I Number				

Plot Date: 13 Jun 2021 09:29:46
 File Name: C:\P\WORKING\GEN\SW_Z_ZZ\DR-DC-2670



- NOTES
1. ALL DIMENSIONS ARE IN METRES UNLESS DEFINED OTHERWISE.
 2. THIS PLAN SHOULD BE READ IN CONJUNCTION WITH OTHER APPLICATION DOCUMENTS IN PARTICULAR SCHEDULE 3 OF THE DEVELOPMENT CONSENT ORDER (TRO10044/APP/3.1).
 3. PLEASE REFER TO THE DRAFT DEVELOPMENT CONSENT ORDER SCHEDULE 3 (TRO10044/APP/3.1) FOR THE SPECIFIC DESIGNATION OF THE NON-MOTORISED USER PROVISION.

- LEGEND
- HIGHWAY TO BE STOPPED UP
 - EXISTING PRIVATE MEANS OF ACCESS TO BE STOPPED UP
 - NEW AND IMPROVED HIGHWAY - TRUNK ROAD
 - NEW AND IMPROVED HIGHWAY - NON-TRUNK ROAD
 - NEW AND IMPROVED PRIVATE MEANS OF ACCESS
 - NEW AND IMPROVED FOOTWAY / FOOTPATH / CYCLE TRACK / BRIDLEWAY (SEE NOTE 3)
 - PUBLIC RIGHT OF WAY TO BE STOPPED UP
 - HIGHWAY TO BE STOPPED UP - REFERENCE LABEL
 - NEW AND IMPROVED HIGHWAY REFERENCE LABEL
 - EXISTING PRIVATE MEANS OF ACCESS TO BE STOPPED UP REFERENCE LABEL
 - NEW AND IMPROVED PRIVATE MEANS OF ACCESS REFERENCE LABEL
 - PUBLIC RIGHT OF WAY TO BE STOPPED UP REFERENCE LABEL
 - NEW AND IMPROVED FOOTWAY / FOOTPATH / CYCLE TRACK / BRIDLEWAY REFERENCE LABEL
 - EXISTING PUBLIC RIGHT OF WAY
 - TEMPSFORD CP
 - PARISH BOUNDARY
 - ORDER LIMITS
 - ADMINISTRATIVE BOUNDARY
 - LAND NOT INCLUDED WITHIN THE ORDER LIMIT
 - NB NORTHBOUND
 - SB SOUTHBOUND
 - NEW AND IMPROVED PROW LIMITS OF DEVIATION
 - REVISION UPDATES



REVISION TO LIMITS OF DEVIATION		JT	TD	21/01/22	P07
Revision Details		By	Check	Date	Suffix

DCO EXAMINATION

Client
National Highways
Woodlands
Manton Industrial Estate
Bedford
MK41 7LW

Development Consent Order Number
TR010044

Project Title
A428 BLACK CAT TO CAXTON GIBBET IMPROVEMENTS

Drawing Title
STREETS, RIGHTS OF WAY & ACCESS PLANS REGULATION 5(2)(K) SHEET 1 COMPOSITE

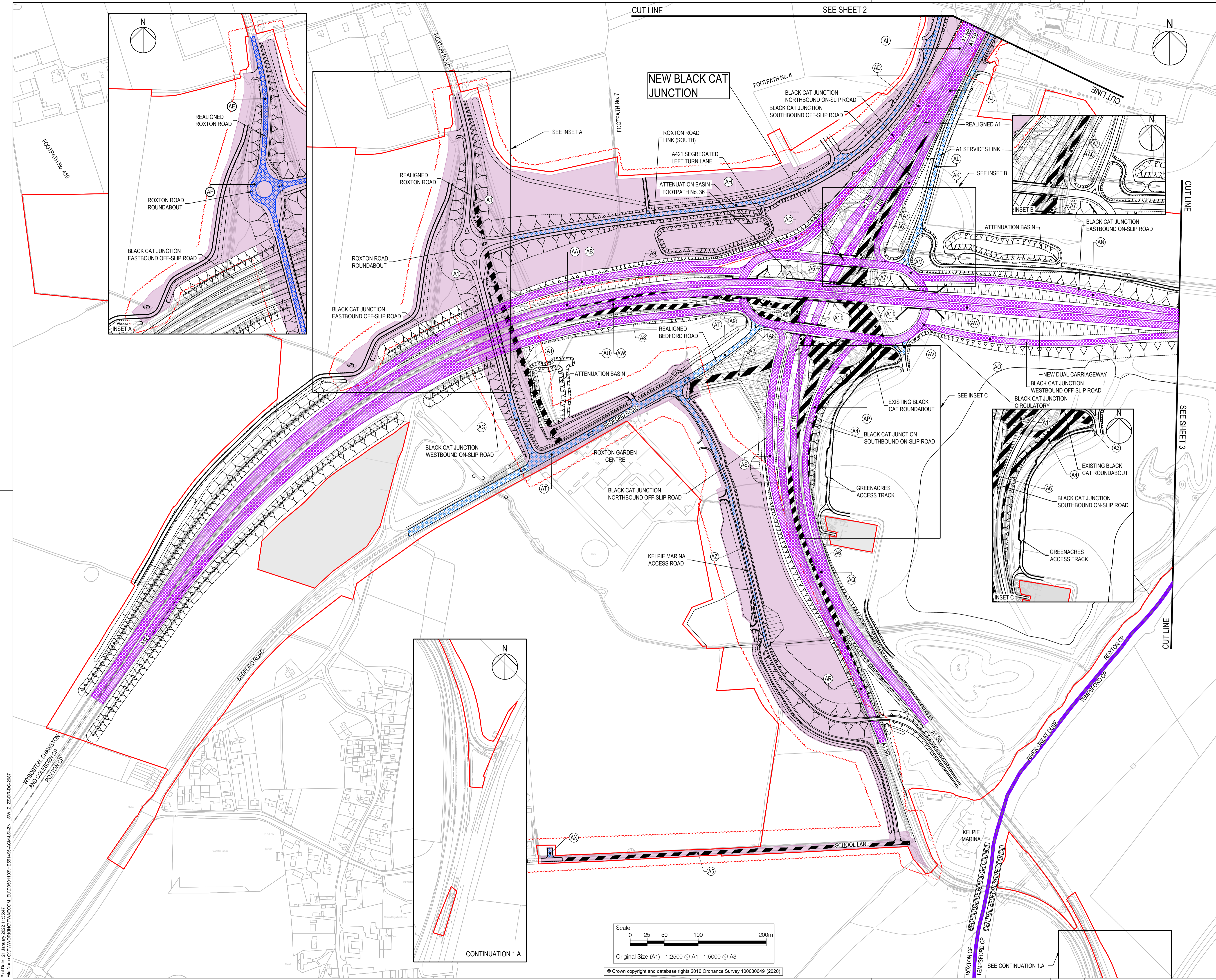
Designed JT	Drawn JTW	Checked JWW	Approved TD	Date 21/01/22
Internal Project No. 60541541	Suitability D9			
Scale @ A1 1:2500	Zone ZN1			
THIS DOCUMENT HAS BEEN PREPARED PURSUANT TO AND SUBJECT TO THE TERMS OF AECOM'S APPOINTMENT BY ITS CLIENT. AECOM ACCEPTS NO LIABILITY FOR ANY USE OF THIS DOCUMENT OTHER THAN BY ITS ORIGINAL CLIENT OR FOLLOWING AECOM'S EXPRESS AGREEMENT TO SUCH USE, AND ONLY FOR THE PURPOSES FOR WHICH IT WAS PREPARED AND PROVIDED.				
Drawing Number HE551495 -ACM	1 Originator -LSI	1 Volume -DC-2671	Rev P07	
Location ZN1_SW_Z_ZZ		I Type 1 Role 1 Number		

Proj Date: 21 January 2022 15:17
 File Name: C:\WORKING\DCO\DCO\AECOM_EU\0501109\HE551495-ACM\LSI_SW_Z_ZZ\DC-2671

Scale
0 25 50 100 200m

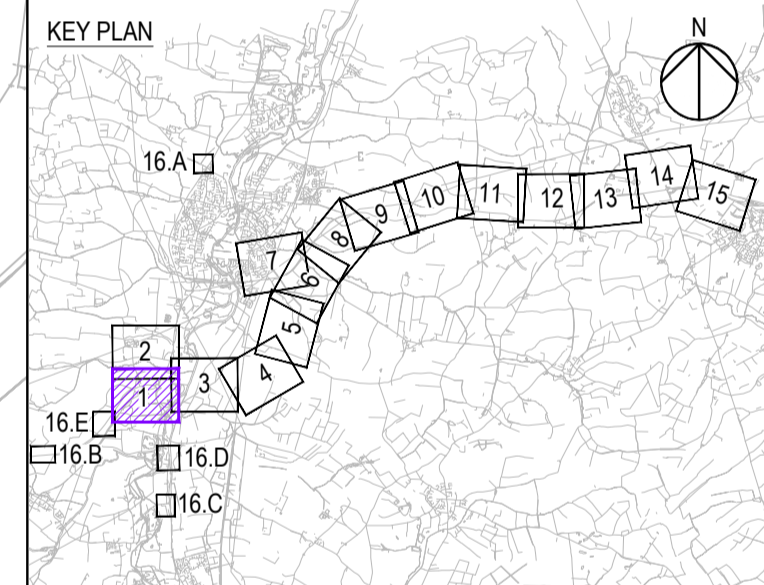
Original Size (A1) 1:2500 @ A1 1:5000 @ A3

© Crown copyright and database rights 2016 Ordnance Survey 100030649 (2020)



- NOTES**
1. ALL DIMENSIONS ARE IN METRES UNLESS DEFINED OTHERWISE.
 2. THIS PLAN SHOULD BE READ IN CONJUNCTION WITH OTHER APPLICATION DOCUMENTS IN PARTICULAR SCHEDULE 3 OF THE DEVELOPMENT CONSENT ORDER (TR010044/APP3.1).
 3. PLEASE REFER TO THE DRAFT DEVELOPMENT CONSENT ORDER SCHEDULE 3 (TR010044/APP3.1) FOR THE SPECIFIC DESIGNATION OF THE NON-MOTORISED USER PROVISION.

- LEGEND**
- HIGHWAY TO BE STOPPED UP
 - NEW AND IMPROVED HIGHWAY - TRUNK ROAD
 - NEW AND IMPROVED HIGHWAY - NON-TRUNK ROAD
 - HIGHWAY TO BE STOPPED UP - REFERENCE LABEL
 - NEW AND IMPROVED HIGHWAY REFERENCE LABEL
 - PUBLIC RIGHT OF WAY TO BE STOPPED UP REFERENCE LABEL
 - EXISTING PUBLIC RIGHT OF WAY
 - TEMPSFORD CP
 - PARISH BOUNDARY
 - ORDER LIMITS
 - ADMINISTRATIVE BOUNDARY
 - LAND NOT INCLUDED WITHIN THE ORDER LIMIT
 - NORTHBOUND
 - SOUTHBOUND
 - NEW AND IMPROVED PROW LIMITS OF DEVIATION
 - REVISION UPDATES



REVISION TO LIMITS OF DEVIATION		JT	TD	21/01/22	P03
Revision Details	By	Check	Date	Suffix	

DCO EXAMINATION

Client: National Highways
 Woodlands
 Manton Lane
 Manton Industrial Estate
 Bedford
 MK41 7LW

Development Consent Order Number: **TR010044**

Project Title: **A428 BLACK CAT TO CAXTON GIBBET IMPROVEMENTS**

Drawing Title: **STREETS, RIGHTS OF WAY & ACCESS PLANS REGULATION 5(2)(K) SHEET 1A HIGHWAYS**

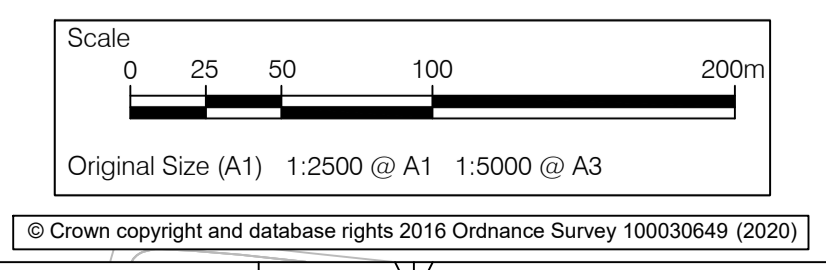
Designed	Drawn	Checked	Approved	Date
JT	JW	JW	TD	21/01/22

Internal Project No. 60541541
 Scale @ A1: 1:2500
 Substation: D9
 Zone: ZN1

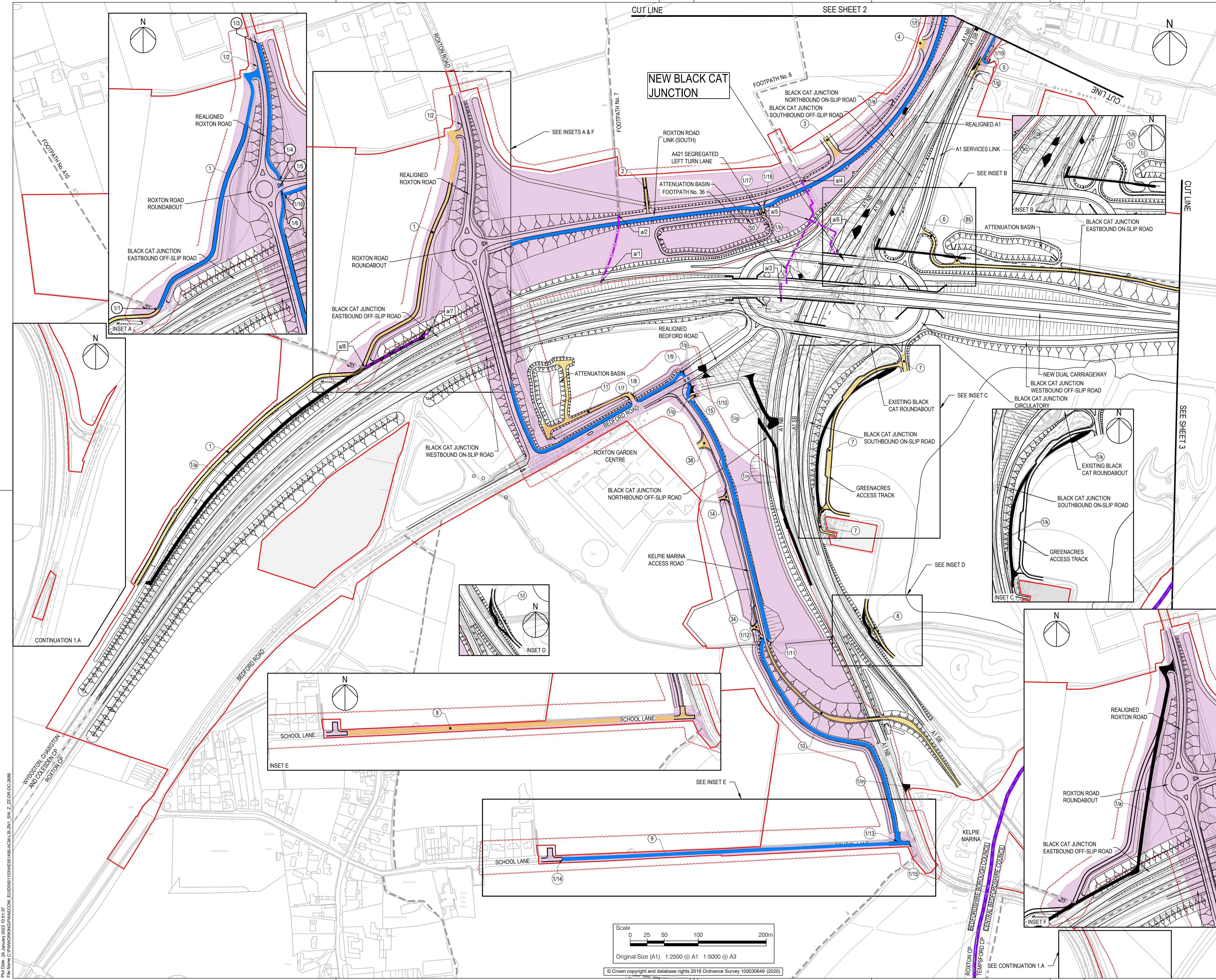
THIS DOCUMENT HAS BEEN PREPARED PURSUANT TO AND SUBJECT TO THE TERMS OF AECOM'S APPOINTMENT BY ITS CLIENT. AECOM ACCEPTS NO LIABILITY FOR ANY USE OF THIS DOCUMENT OTHER THAN BY ITS ORIGINAL CLIENT OR FOLLOWING AECOM'S EXPRESS AGREEMENT TO SUCH USE, AND ONLY FOR THE PURPOSES FOR WHICH IT WAS PREPARED AND PROVIDED.

Drawing Number: **HE551495 -ACM -LSI -**
 Location: **ZN1_SW_Z_ZZ -DR-DC-2687**
 Rev: **P03**

P:\01\2021\11\25\17
 File Name: C:\P\01\2021\11\25\17\HE551495-ACM-LSI-ZN1_SW_Z_ZZ-DR-DC-2687

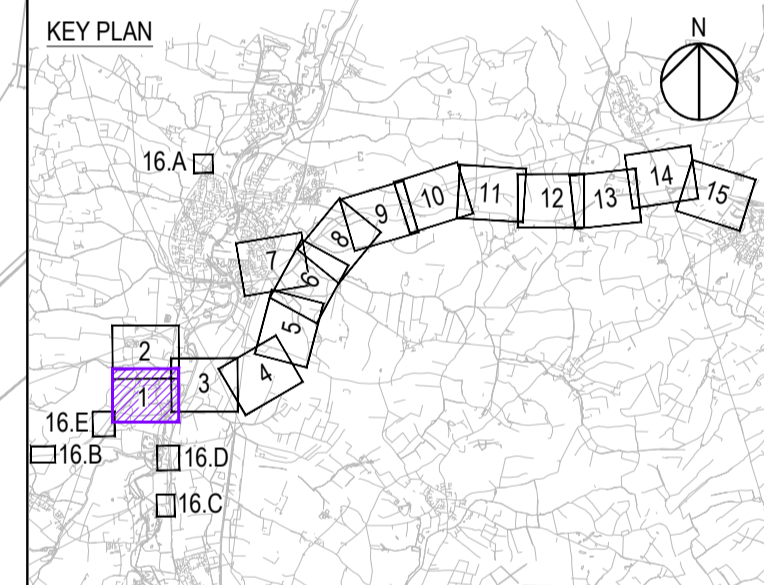


© Crown copyright and database rights 2016 Ordnance Survey 100030649 (2020)



- NOTES**
- ALL DIMENSIONS ARE IN METRES UNLESS DEFINED OTHERWISE.
 - THIS PLAN SHOULD BE READ IN CONJUNCTION WITH OTHER APPLICATION DOCUMENTS IN PARTICULAR SCHEDULE 3 OF THE DEVELOPMENT CONSENT ORDER (TR010044/APP3.1).
 - PLEASE REFER TO THE DRAFT DEVELOPMENT CONSENT ORDER SCHEDULE 3 (TR010044/APP3.1) FOR THE SPECIFIC DESIGNATION OF THE NON-MOTORISED USER PROVISION.

- LEGEND**
- EXISTING PRIVATE MEANS OF ACCESS TO BE STOPPED UP
 - NEW AND IMPROVED PRIVATE MEANS OF ACCESS
 - NEW AND IMPROVED FOOTWAY / FOOTPATH / CYCLE TRACK / BRIDLEWAY (SEE NOTE 3)
 - PUBLIC RIGHT OF WAY TO BE STOPPED UP
 - EXISTING PRIVATE MEANS OF ACCESS TO BE STOPPED UP REFERENCE LABEL
 - NEW AND IMPROVED PRIVATE MEANS OF ACCESS REFERENCE LABEL
 - NEW AND IMPROVED FOOTWAY / FOOTPATH / CYCLE TRACK / BRIDLEWAY REFERENCE LABEL
 - EXISTING PUBLIC RIGHT OF WAY
 - TEMPSFORD CP
 - PARISH BOUNDARY
 - ORDER LIMITS
 - ADMINISTRATIVE BOUNDARY
 - LAND NOT INCLUDED WITHIN THE ORDER LIMIT
 - NB NORTHBOUND
 - SB SOUTHBOUND
 - NEW AND IMPROVED PROW LIMITS OF DEVIATION
 - REVISION UPDATES



REVISION TO LIMITS OF DEVIATION		JT	TD	21/01/22	PO4
Revision Details	By	Check	Date	Suffix	

DCO EXAMINATION

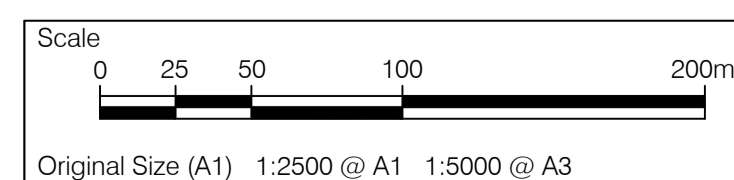
Client: National Highways
 Woodlands
 Manton Lane
 Bedford
 MK41 7LW

Development Consent Order Number: **TR010044**

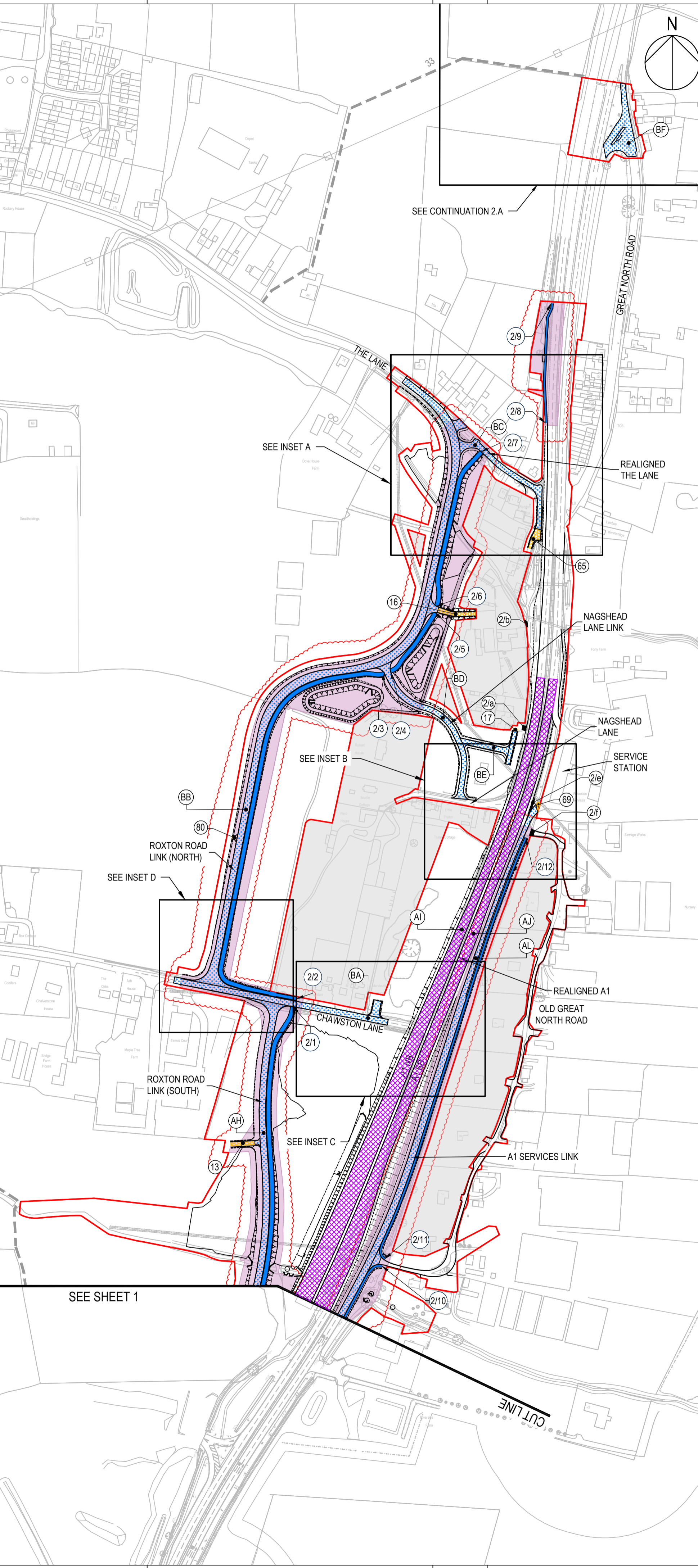
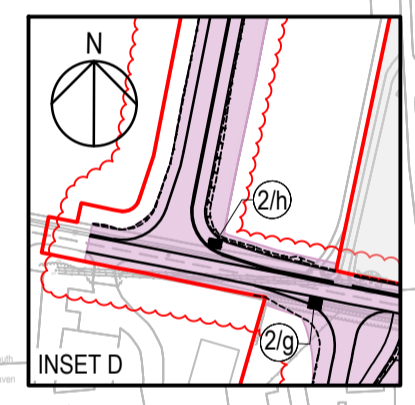
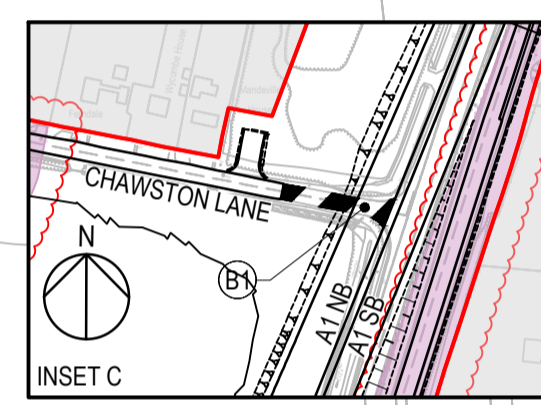
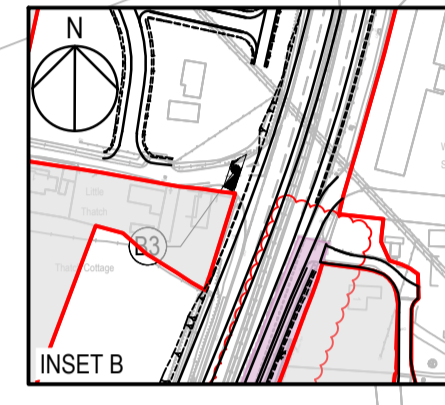
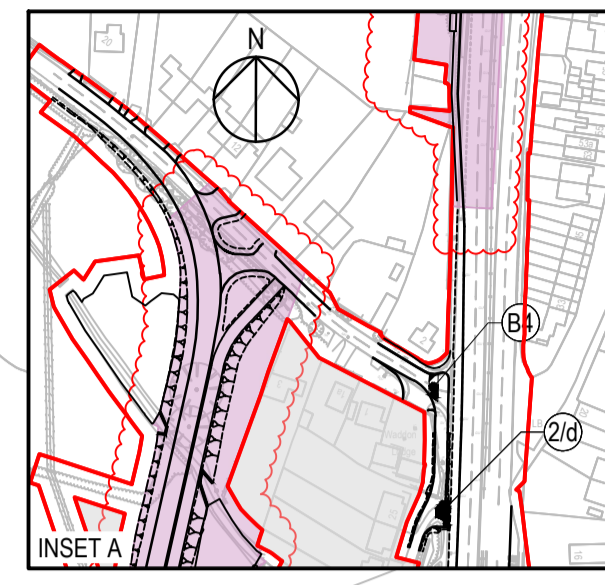
Project Title: **A428 BLACK CAT TO CAXTON GIBBET IMPROVEMENTS**

Drawing Title: **STREETS, RIGHTS OF WAY & ACCESS PLANS REGULATION 5(2)(K) SHEET 1B WCH & PMA**

Designed JT	Drawn JW	Checked JW	Approved TD	Date 21/01/22
Internal Project No. 60541541	Suitability D9		Zone ZN1	
Scale @ A1 1:2500				
THIS DOCUMENT HAS BEEN PREPARED PURSUANT TO AND SUBJECT TO THE TERMS OF AECOM'S APPOINTMENT BY ITS CLIENT. AECOM ACCEPTS NO LIABILITY FOR ANY USE OF THIS DOCUMENT OTHER THAN BY ITS ORIGINAL CLIENT OR FOLLOWING AECOM'S EXPRESS AGREEMENT TO SUCH USE, AND ONLY FOR THE PURPOSES FOR WHICH IT WAS PREPARED AND PROVIDED.				
Drawing Number HE551495 -ACM	1 Originator	1 Volume	Rev P04	
Location ZN1_SW_Z_ZZ -DR-DC-2688	I Type 1 Role 1 Number			



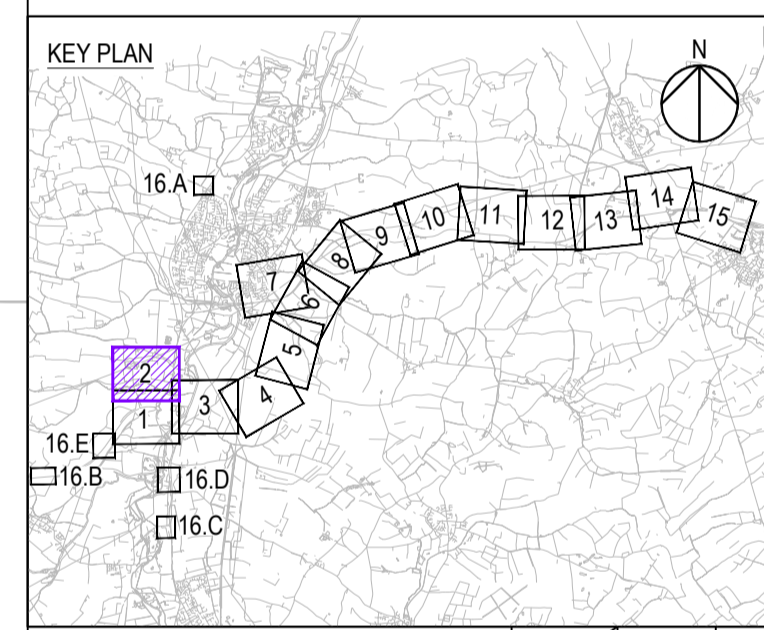
Plot Date: 21 January 2022 15:11:17
 File Name: C:\WORKING\DCO\APP3\ACM\ELUC0501109\HE551495-ACM\LSI_SW_Z_ZZ\DR-DC-2688



- NOTES
- ALL DIMENSIONS ARE IN METRES UNLESS DEFINED OTHERWISE.
 - THIS PLAN SHOULD BE READ IN CONJUNCTION WITH OTHER APPLICATION DOCUMENTS IN PARTICULAR SCHEDULE 3 OF THE DEVELOPMENT CONSENT ORDER (TR010044/APP3.1).
 - PLEASE REFER TO THE DRAFT DEVELOPMENT CONSENT ORDER SCHEDULE 3 (TR010044/APP3.1) FOR THE SPECIFIC DESIGNATION OF THE NON-MOTORISED USER PROVISION.

LEGEND

- HIGHWAY TO BE STOPPED UP
- EXISTING PRIVATE MEANS OF ACCESS TO BE STOPPED UP
- NEW AND IMPROVED HIGHWAY - TRUNK ROAD
- NEW AND IMPROVED HIGHWAY - NON-TRUNK ROAD
- NEW AND IMPROVED PRIVATE MEANS OF ACCESS
- NEW AND IMPROVED FOOTWAY / FOOTPATH / CYCLE TRACK / BRIDLEWAY (SEE NOTE 3)
- HIGHWAY TO BE STOPPED UP - REFERENCE LABEL
- NEW AND IMPROVED HIGHWAY REFERENCE LABEL
- EXISTING PRIVATE MEANS OF ACCESS TO BE STOPPED UP REFERENCE LABEL
- NEW AND IMPROVED PRIVATE MEANS OF ACCESS REFERENCE LABEL
- NEW AND IMPROVED FOOTWAY / FOOTPATH / CYCLE TRACK / BRIDLEWAY REFERENCE LABEL
- EXISTING PUBLIC RIGHT OF WAY
- ORDER LIMITS
- LAND NOT INCLUDED WITHIN THE ORDER LIMIT
- NB NORTHBOUND
- SB SOUTHBOUND
- NEW AND IMPROVED PROWL LIMITS OF DEVIATION
- REVISION UPDATES



REVISION TO LIMITS OF DEVIATION		JT	TD	21/01/22	P06
Revision Details	By	Check	Date	Suffix	

Purpose of issue

DCO EXAMINATION

Client
National Highways
Woodlands
Manton Lane
Manton Industrial Estate
Bedford
MK41 7LW

Development Consent Order Number
TR010044

Project Title
A428 BLACK CAT TO CAXTON GIBBET IMPROVEMENTS

Drawing Title
STREETS, RIGHTS OF WAY & ACCESS PLANS REGULATION 5(2)(K) SHEET 2

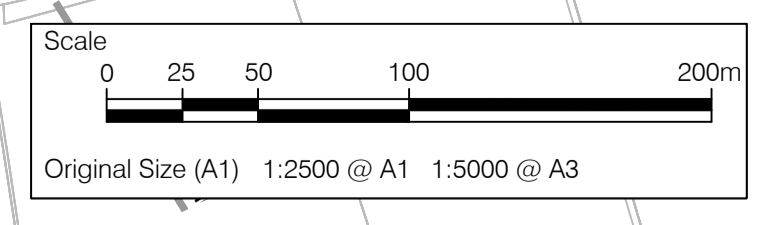
Designed	Drawn	Checked	Approved	Date
JT	JT	JW	TD	21/01/22

Internal Project No. 60541541
Scale @ A1 1:2500
Sustainability D9
Zone ZN1

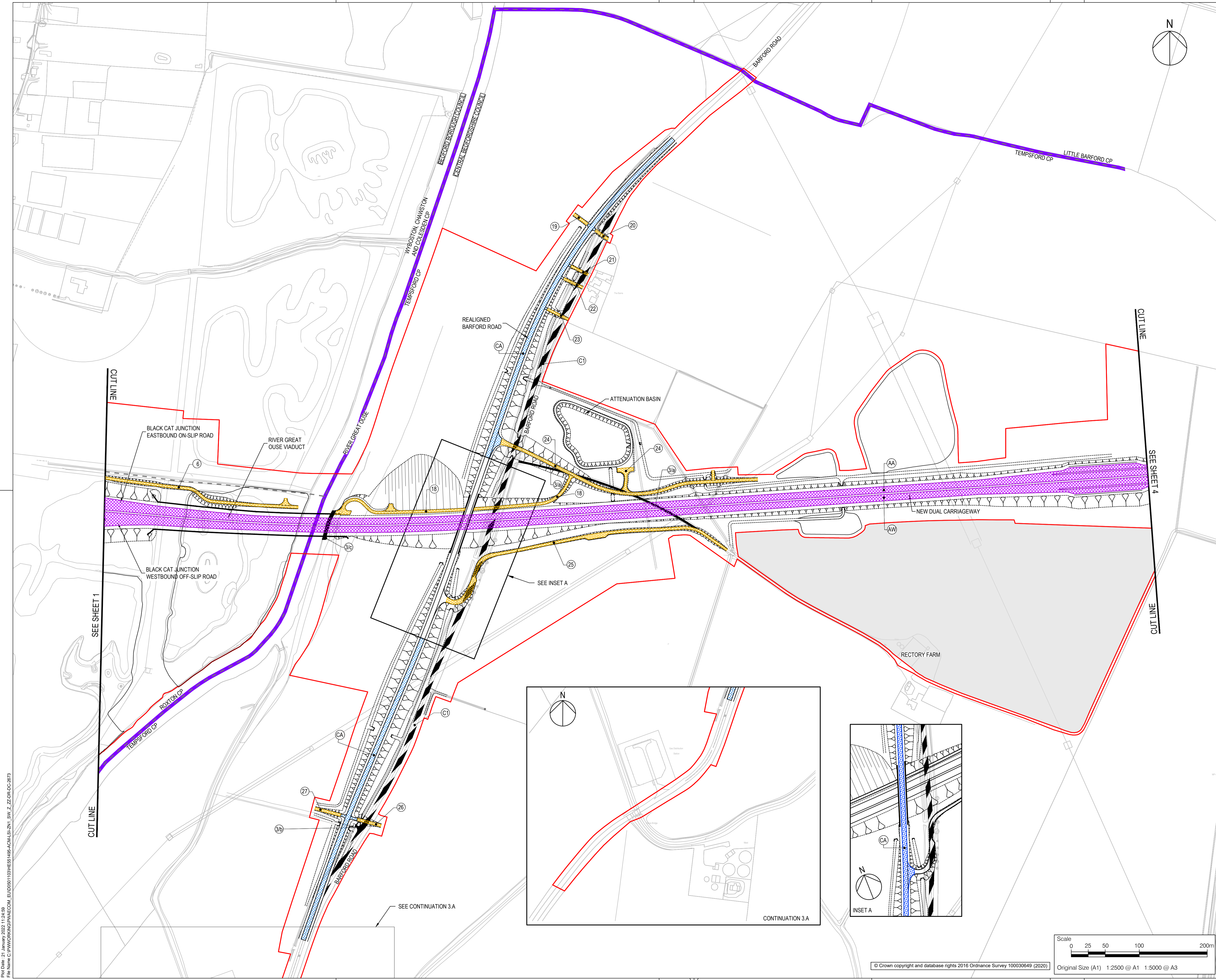
THIS DOCUMENT HAS BEEN PREPARED PURSUANT TO AND SUBJECT TO THE TERMS OF AECOM'S APPOINTMENT BY ITS CLIENT. AECOM ACCEPTS NO LIABILITY FOR ANY USE OF THIS DOCUMENT OTHER THAN BY ITS ORIGINAL CLIENT OR FOLLOWING AECOM'S EXPRESS AGREEMENT TO SUCH USE, AND ONLY FOR THE PURPOSES FOR WHICH IT WAS PREPARED AND PROVIDED.

Drawing Number
National Highways PIN 1 Originator 1 Volume
HE551495 -ACM -LSI - P06
ZN1_SW_Z_ZZ -DR-DC-2672
Location I Type 1 Role 1 Number

File Name: C:\Projects\2672\16_05_22\16_05_22\DR-DC-2672\16_05_22\16_05_22\DR-DC-2672.dwg
 User: C:\Users\jw\Documents\Projects\2672\16_05_22\16_05_22\DR-DC-2672\16_05_22\16_05_22\DR-DC-2672.dwg
 Plot Date: 21/01/22 10:25:25
 File Name: C:\Projects\2672\16_05_22\16_05_22\DR-DC-2672\16_05_22\16_05_22\DR-DC-2672.dwg

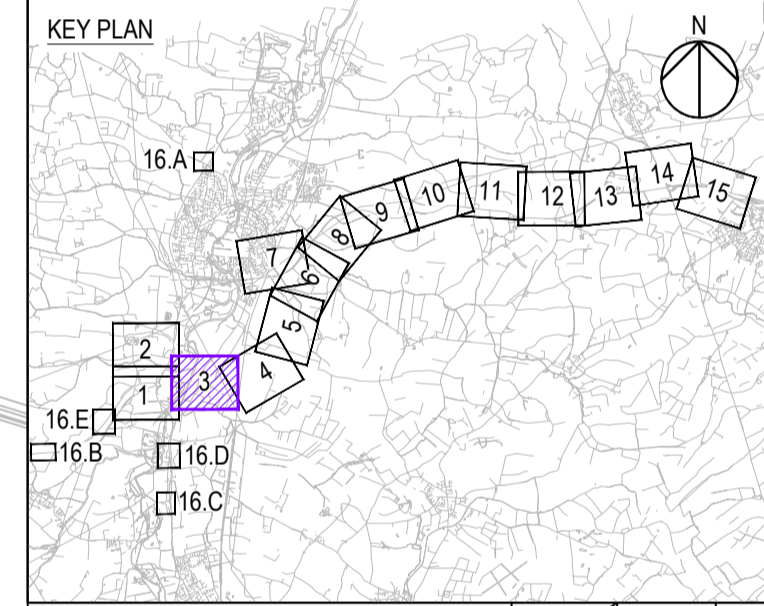


© Crown copyright and database rights 2016 Ordnance Survey 100030649 (2020)



- NOTES
- ALL DIMENSIONS ARE IN METRES UNLESS DEFINED OTHERWISE.
 - THIS PLAN SHOULD BE READ IN CONJUNCTION WITH OTHER APPLICATION DOCUMENTS IN PARTICULAR SCHEDULE 3 OF THE DEVELOPMENT CONSENT ORDER (TR010044/APP3.1).
 - PLEASE REFER TO THE DRAFT DEVELOPMENT CONSENT ORDER SCHEDULE 3 (TR010044/APP3.1) FOR THE SPECIFIC DESIGNATION OF THE NON-MOTORISED USER PROVISION.

- LEGEND
- HIGHWAY TO BE STOPPED UP
 - EXISTING PRIVATE MEANS OF ACCESS TO BE STOPPED UP
 - NEW AND IMPROVED HIGHWAY - TRUNK ROAD
 - NEW AND IMPROVED HIGHWAY - NON-TRUNK ROAD
 - NEW AND IMPROVED PRIVATE MEANS OF ACCESS
 - HIGHWAY TO BE STOPPED UP - REFERENCE LABEL
 - NEW AND IMPROVED HIGHWAY REFERENCE LABEL
 - EXISTING PRIVATE MEANS OF ACCESS TO BE STOPPED UP REFERENCE LABEL
 - NEW AND IMPROVED PRIVATE MEANS OF ACCESS REFERENCE LABEL
 - TEMPSFORD CP PARISH BOUNDARY
 - ADMINISTRATIVE BOUNDARY
 - ORDER LIMITS
 - LAND NOT INCLUDED WITHIN THE ORDER LIMIT



REVISION TO LIMITS OF DEVIATION	By	Date	Suffix
	JT	21/01/22	P08
	TD		
	Check		

Purpose of issue
DCO EXAMINATION

Client
National Highways
Woodlands
Manton Lane
Manton Industrial Estate
Bedford
MK41 7LW

Development Consent Order Number
TR010044

Project Title
A428 BLACK CAT TO CAXTON GIBBET IMPROVEMENTS

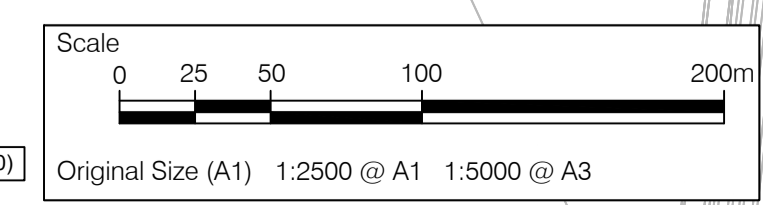
Drawing Title
STREETS, RIGHTS OF WAY & ACCESS PLANS REGULATION 5(2)(K) SHEET 3

Designed	Drawn	Checked	Approved	Date
JT	JTW	JW	TD	21/01/22

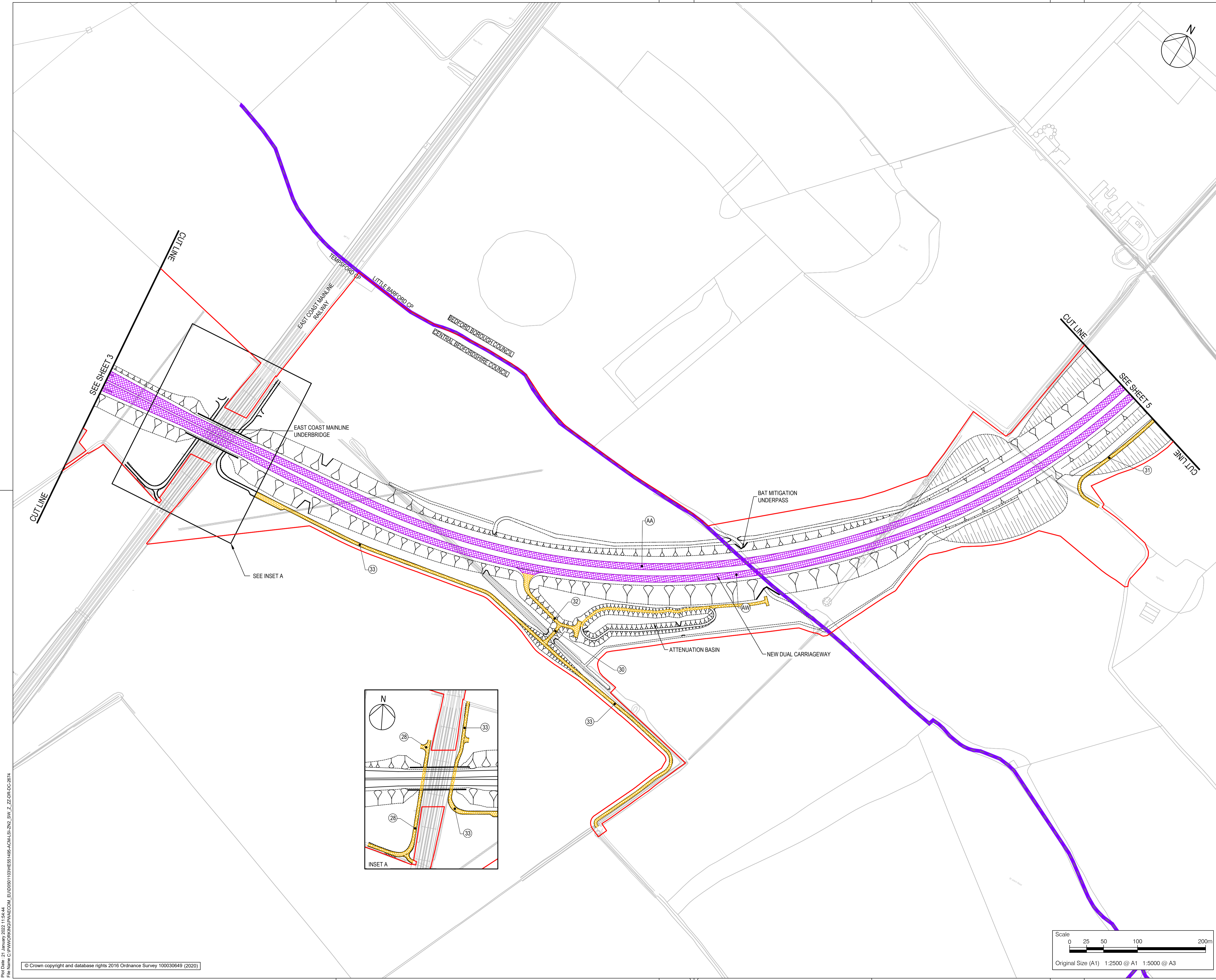
Internal Project No. 60541541	Suitability D9
Scale @ A1 1:2500	Zone ZN1

THIS DOCUMENT HAS BEEN PREPARED PURSUANT TO AND SUBJECT TO THE TERMS OF AECOM'S APPOINTMENT BY ITS CLIENT. AECOM ACCEPTS NO LIABILITY FOR ANY USE OF THIS DOCUMENT OTHER THAN BY ITS ORIGINAL CLIENT OR FOLLOWING AECOM'S EXPRESS AGREEMENT TO SUCH USE, AND ONLY FOR THE PURPOSES FOR WHICH IT WAS PREPARED AND PROVIDED.

Drawing Number HE551495 -ACM -LSI -	1 Originator	1 Volume	Rev P08
Location ZN1_SW_Z_ZZ -DR-DC-2673	I Type	I Role	I Number

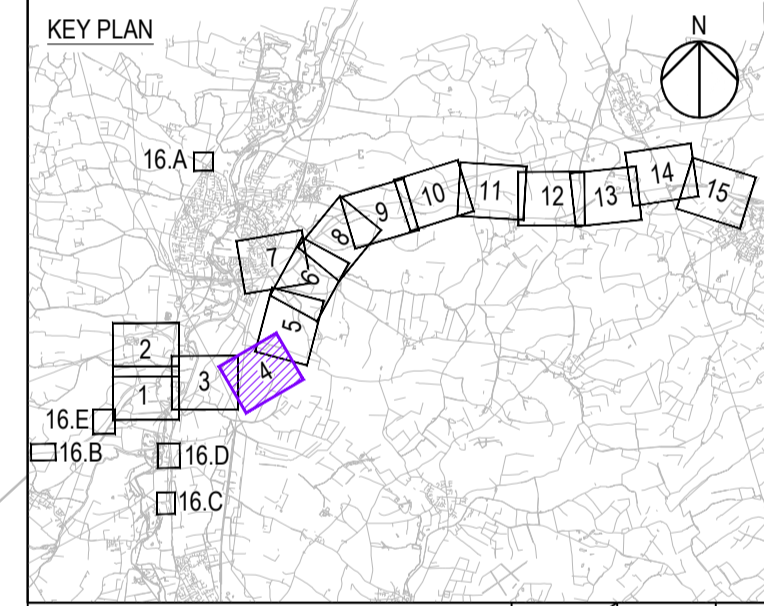


File Name: C:\P\WORKING\DR\HE551495-ACM-LSI-SW_Z_ZZ-DR-DC-2673
 File Path: C:\P\WORKING\DR\HE551495-ACM-LSI-SW_Z_ZZ-DR-DC-2673



- NOTES**
1. ALL DIMENSIONS ARE IN METRES UNLESS DEFINED OTHERWISE.
 2. THIS PLAN SHOULD BE READ IN CONJUNCTION WITH OTHER APPLICATION DOCUMENTS IN PARTICULAR SCHEDULE 3 OF THE DEVELOPMENT CONSENT ORDER (TR010044/APP3.1).
 3. PLEASE REFER TO THE DRAFT DEVELOPMENT CONSENT ORDER SCHEDULE 3 (TR010044/APP3.1) FOR THE SPECIFIC DESIGNATION OF THE NON-MOTORISED USER PROVISION.

- LEGEND**
- NEW AND IMPROVED HIGHWAY - TRUNK ROAD
 - NEW AND IMPROVED PRIVATE MEANS OF ACCESS
 - NEW AND IMPROVED HIGHWAY REFERENCE LABEL
 - NEW AND IMPROVED PRIVATE MEANS OF ACCESS REFERENCE LABEL
 - PARISH BOUNDARY
 - ADMINISTRATIVE BOUNDARY
 - ORDER LIMITS



REVISION TO LIMITS OF DEVIATION		JT	TD	21/01/22	P06
Revision Details		By	Check	Date	Suffix

Purpose of issue
DCO EXAMINATION

Client
National Highways
Woodlands
Manton Lane
Manton Industrial Estate
Bedford
MK41 7LW

Working on behalf of national highways

Development Consent Order Number
TR010044

Project Title
A428 BLACK CAT TO CAXTON GIBBET IMPROVEMENTS

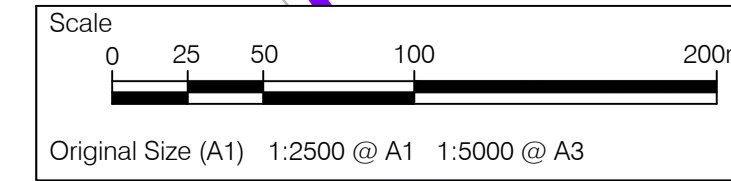
Drawing Title
STREETS, RIGHTS OF WAY & ACCESS PLANS REGULATION 5(2)(K) SHEET 4

Designed	Drawn	Checked	Approved	Date
JT	JTW	JW	TD	21/01/22

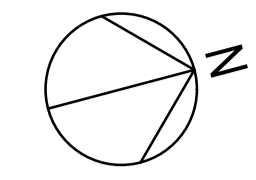
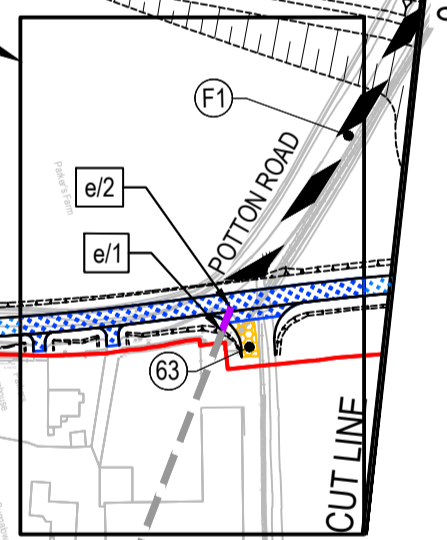
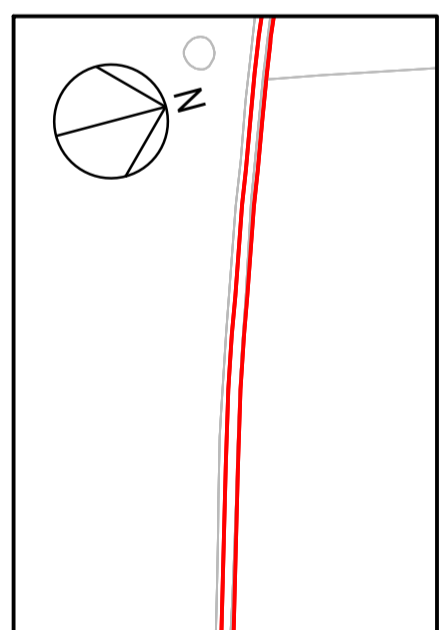
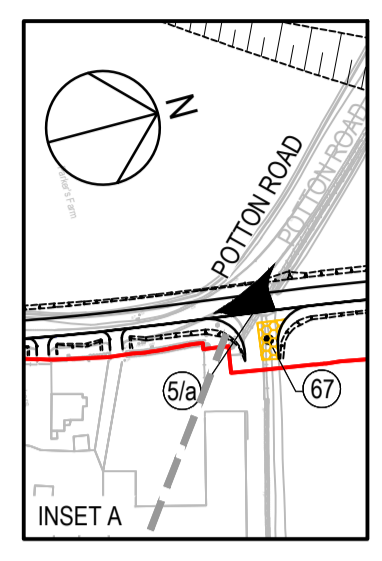
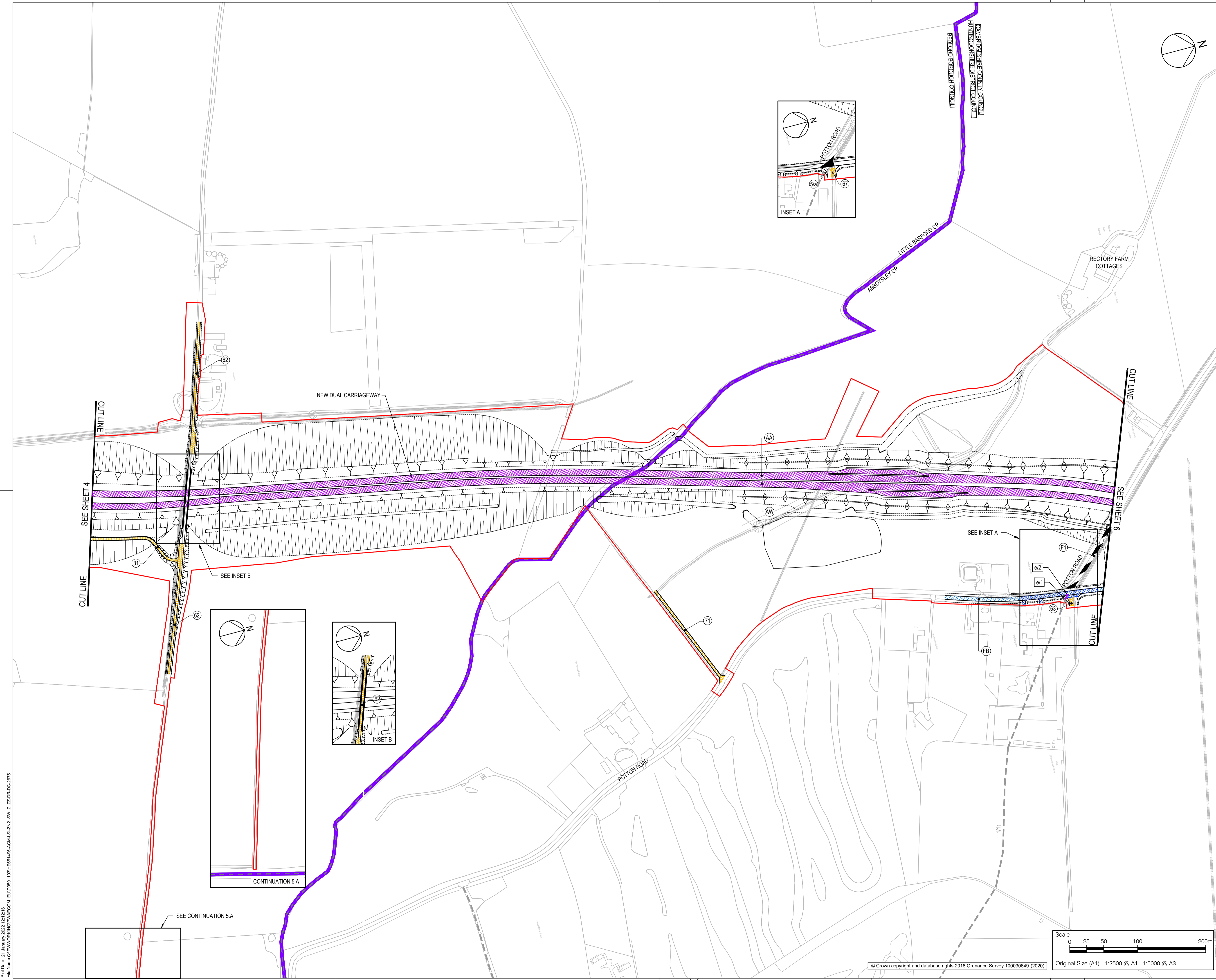
Internal Project No. 60541541
Scale @ A1 1:2500
Suitability D9
Zone ZN2

THIS DOCUMENT HAS BEEN PREPARED PURSUANT TO AND SUBJECT TO THE TERMS OF AECOM'S APPOINTMENT BY ITS CLIENT. AECOM ACCEPTS NO LIABILITY FOR ANY USE OF THIS DOCUMENT OTHER THAN BY ITS ORIGINAL CLIENT OR FOLLOWING AECOM'S EXPRESS AGREEMENT TO SUCH USE, AND ONLY FOR THE PURPOSES FOR WHICH IT WAS PREPARED AND PROVIDED.

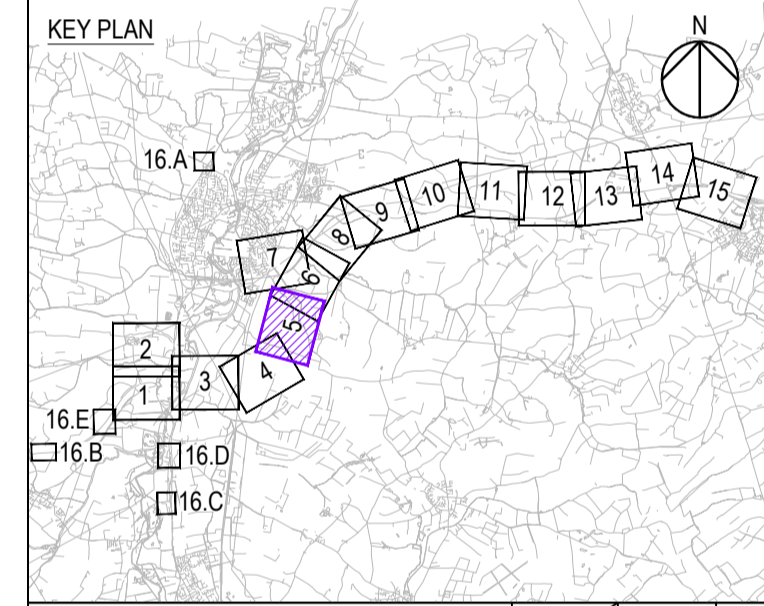
Drawing Number HE551495 -ACM -LSI -	1 Originator	1 Volume	Rev P06
ZN2_SW_Z_ZZ -DR-DC-2674	Location	I Type	1 Role



File Name: C:\P\WORKING\DR\W\AECOM_EU\030501109\HE551495-ACM-LSI-ZN2_SW_Z_ZZ-DR-DC-2674
 Plot Date: 21 January 2022 11:54:41



- NOTES**
- ALL DIMENSIONS ARE IN METRES UNLESS DEFINED OTHERWISE.
 - THIS PLAN SHOULD BE READ IN CONJUNCTION WITH OTHER APPLICATION DOCUMENTS IN PARTICULAR SCHEDULE 3 OF THE DEVELOPMENT CONSENT ORDER [TR010044/APP3.1].
 - PLEASE REFER TO THE DRAFT DEVELOPMENT CONSENT ORDER SCHEDULE 3 [TR010044/APP3.1] FOR THE SPECIFIC DESIGNATION OF THE NON-MOTORISED USER PROVISION.
- LEGEND**
- HIGHWAY TO BE STOPPED UP
 - EXISTING PRIVATE MEANS OF ACCESS TO BE STOPPED UP
 - NEW AND IMPROVED HIGHWAY - TRUNK ROAD
 - NEW AND IMPROVED HIGHWAY - NON-TRUNK ROAD
 - NEW AND IMPROVED PRIVATE MEANS OF ACCESS
 - NEW AND IMPROVED FOOTWAY / FOOTPATH / CYCLE TRACK / BRIDLEWAY (SEE NOTE 3)
 - PUBLIC RIGHT OF WAY TO BE STOPPED UP
 - HIGHWAY TO BE STOPPED UP - REFERENCE LABEL
 - NEW AND IMPROVED HIGHWAY REFERENCE LABEL
 - EXISTING PRIVATE MEANS OF ACCESS TO BE STOPPED UP REFERENCE LABEL
 - NEW AND IMPROVED PRIVATE MEANS OF ACCESS REFERENCE LABEL
 - NEW AND IMPROVED FOOTWAY / FOOTPATH / CYCLE TRACK / BRIDLEWAY REFERENCE LABEL
 - EXISTING PUBLIC RIGHT OF WAY
 - PARISH BOUNDARY
 - ORDER LIMITS
 - ADMINISTRATIVE BOUNDARY



REVISION TO LIMITS OF DEVIATION		By	Date	Suffix
1	JT	TD	21/01/22	P07

Purpose of issue
DCO EXAMINATION

Client
National Highways
Woodlands
Manton Lane
Manton Industrial Estate
Bedford
MK41 7LW

Development Consent Order Number
TR010044

Project Title
A428 BLACK CAT TO CAXTON GIBBET IMPROVEMENTS

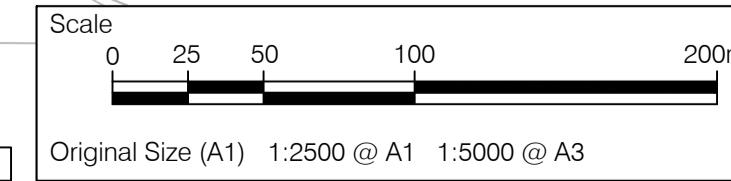
Drawing Title
STREETS, RIGHTS OF WAY & ACCESS PLANS REGULATION 5(2)(K) SHEET 5

Designed	Drawn	Checked	Approved	Date
JT	JW	JW	TD	21/01/22

Internal Project No. 60541541
Scale @ A1 1:2500
Subsidiarity D9
Zone ZN2

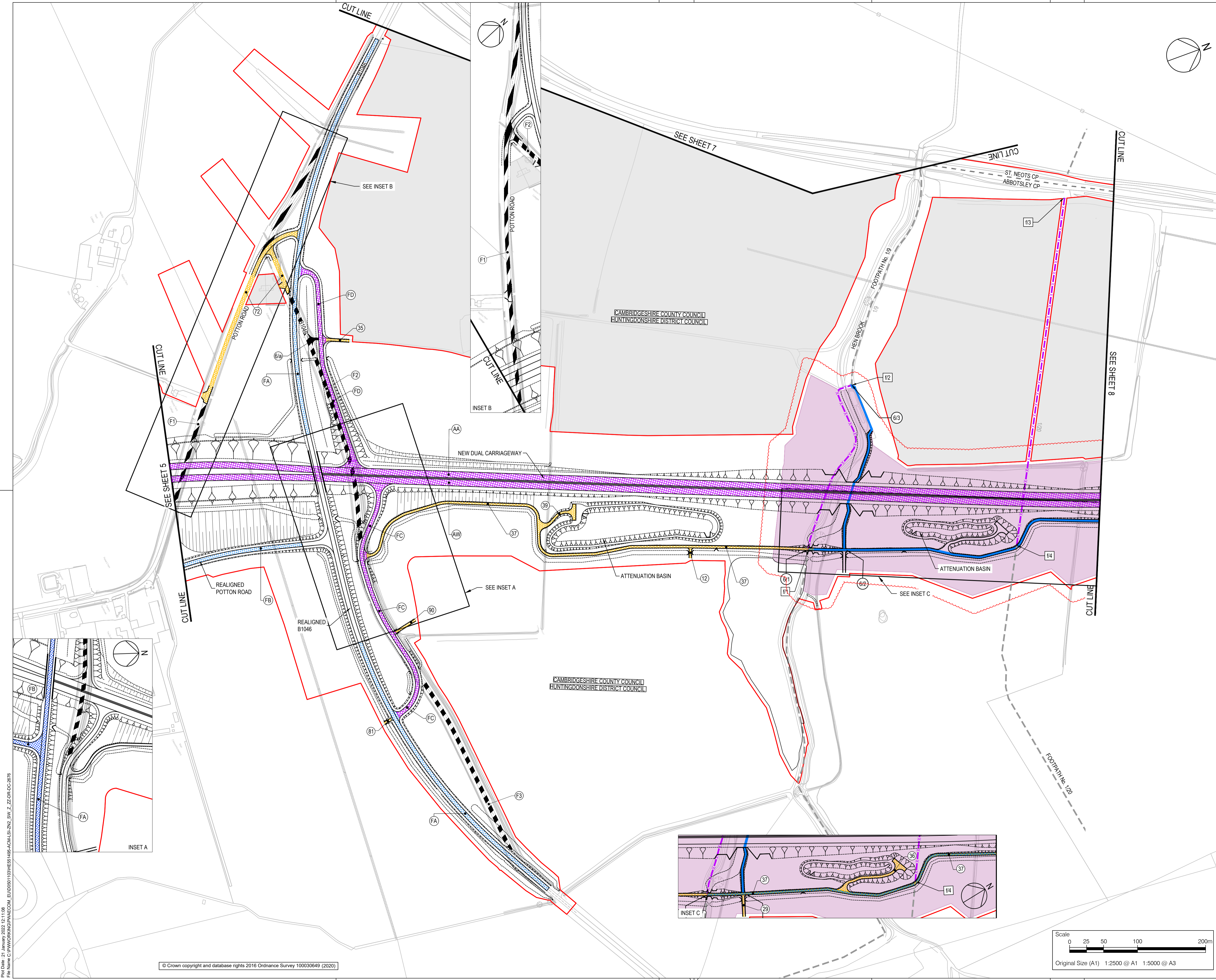
Drawing Number	National Highways PIN	1 Originator	1 Volume	Rev
HE551495	-ACM	-LSI	-	P07

Location: ZN2_SW_Z_ZZ -DR-DC-2675
I Type: 1 Role: 1 Number

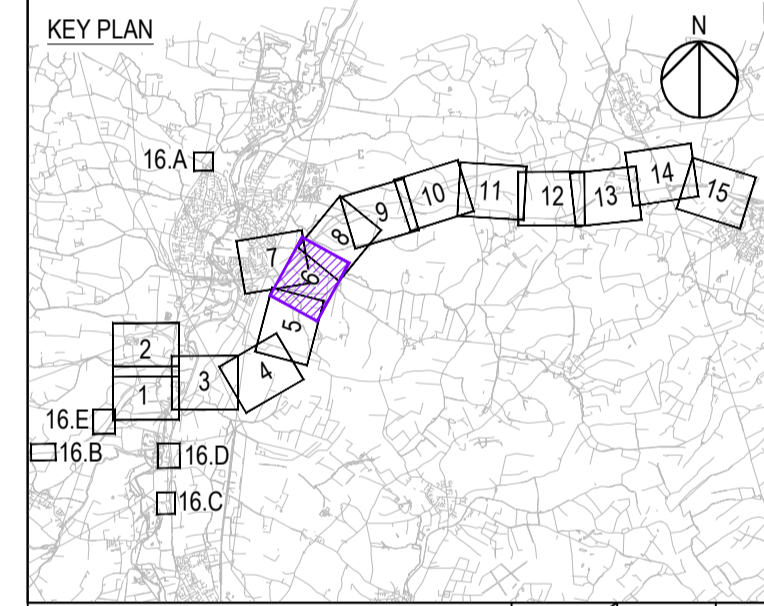


P:\01\2021\2021_15_15_15
 File Name: C:\P\01\2021\2021_15_15_15\HE551495-ACM-LSI-ZN2_SW_Z_ZZ-DR-DC-2675

© Crown copyright and database rights 2016 Ordnance Survey 100030649 (2020)



- NOTES
- ALL DIMENSIONS ARE IN METRES UNLESS DEFINED OTHERWISE.
 - THIS PLAN SHOULD BE READ IN CONJUNCTION WITH OTHER APPLICATION DOCUMENTS IN PARTICULAR SCHEDULE 3 OF THE DEVELOPMENT CONSENT ORDER [TR010044/APP3.1].
 - PLEASE REFER TO THE DRAFT DEVELOPMENT CONSENT ORDER SCHEDULE 3 [TR010044/APP3.1] FOR THE SPECIFIC DESIGNATION OF THE NON-MOTORISED USER PROVISION.
- LEGEND
- HIGHWAY TO BE STOPPED UP
 - EXISTING PRIVATE MEANS OF ACCESS TO BE STOPPED UP
 - NEW AND IMPROVED HIGHWAY - TRUNK ROAD
 - NEW AND IMPROVED HIGHWAY - NON-TRUNK ROAD
 - NEW AND IMPROVED PRIVATE MEANS OF ACCESS
 - NEW AND IMPROVED FOOTWAY / FOOTPATH / CYCLE TRACK / BRIDLEWAY (SEE NOTE 3)
 - PUBLIC RIGHT OF WAY TO BE STOPPED UP
 - HIGHWAY TO BE STOPPED UP - REFERENCE LABEL
 - NEW AND IMPROVED HIGHWAY REFERENCE LABEL
 - EXISTING PRIVATE MEANS OF ACCESS TO BE STOPPED UP REFERENCE LABEL
 - NEW AND IMPROVED PRIVATE MEANS OF ACCESS REFERENCE LABEL
 - PUBLIC RIGHT OF WAY TO BE STOPPED UP REFERENCE LABEL
 - NEW AND IMPROVED FOOTWAY / FOOTPATH / CYCLE TRACK / BRIDLEWAY REFERENCE LABEL
 - EXISTING PUBLIC RIGHT OF WAY
 - TEMPSFORD CP
 - PARISH BOUNDARY
 - ORDER LIMITS
 - LAND NOT INCLUDED WITHIN THE ORDER LIMIT
 - NEW AND IMPROVED PROW LIMITS OF DEVIATION
 - REVISION UPDATES



REVISION TO LIMITS OF DEVIATION	By	Date	Suffix
JT	TD	21/01/22	P07

Purpose of issue
DCO EXAMINATION

Client
 National Highways
 Woodlands
 Manton Lane
 Manton Industrial Estate
 Bedford
 MK41 7LW

Development Consent Order Number
TR010044

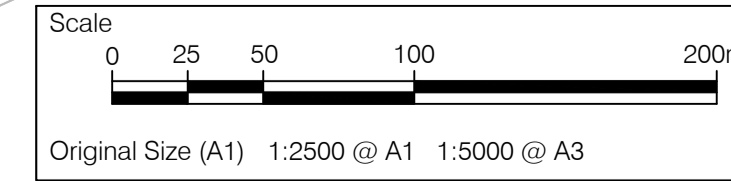
Project Title
A428 BLACK CAT TO CAXTON GIBBET IMPROVEMENTS

Drawing Title
STREETS, RIGHTS OF WAY & ACCESS PLANS REGULATION 5(2)(K) SHEET 6

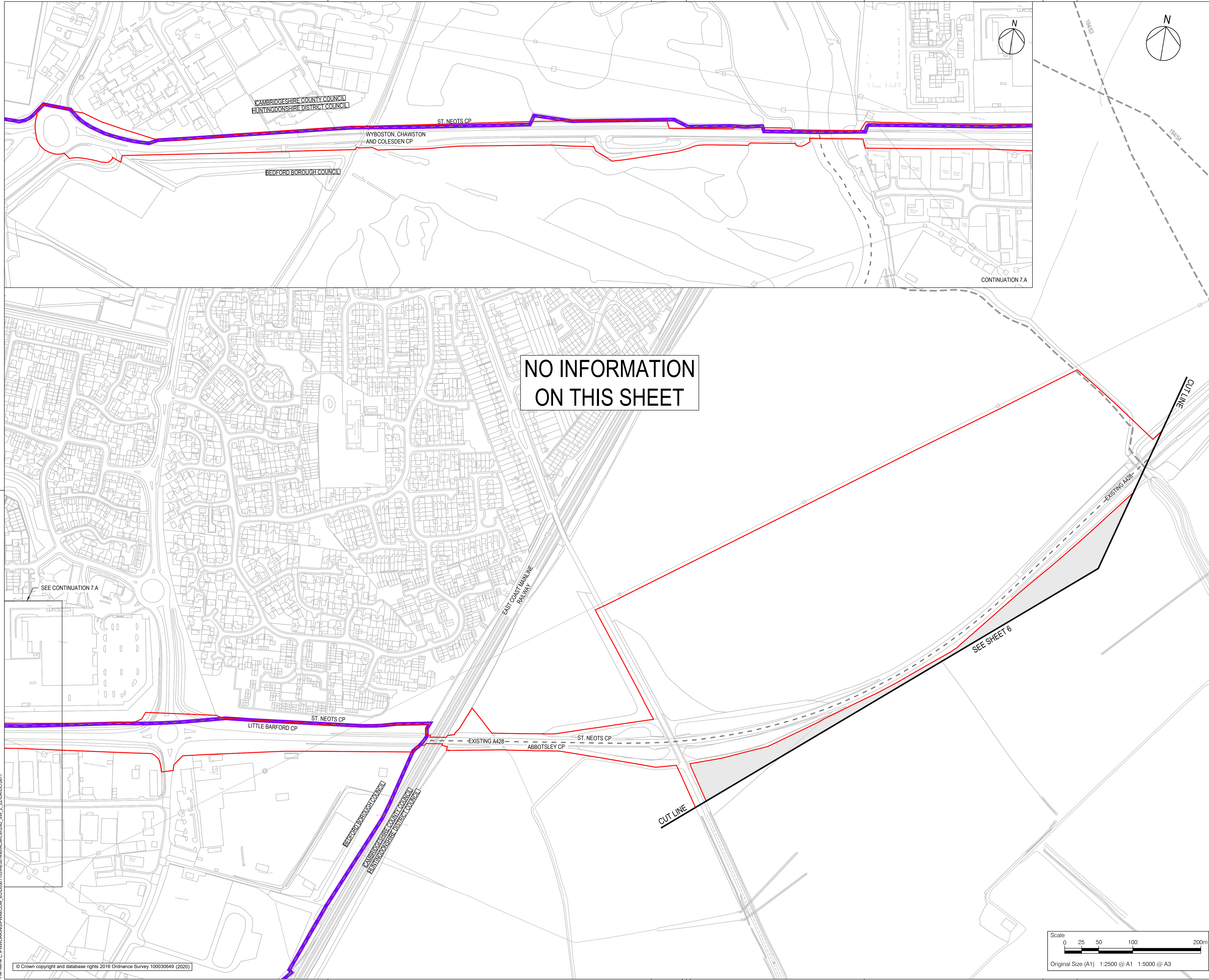
Designed JT	Drawn JT	Checked JW	Approved TD	Date 21/01/22
Internal Project No. 60541541		Suitability D9		
Scale @ A1 1:2500		Zone ZN2		

THIS DOCUMENT HAS BEEN PREPARED PURSUANT TO AND SUBJECT TO THE TERMS OF AECOM'S APPOINTMENT BY ITS CLIENT. AECOM ACCEPTS NO LIABILITY FOR ANY USE OF THIS DOCUMENT OTHER THAN BY ITS ORIGINAL CLIENT OR FOLLOWING AECOM'S EXPRESS AGREEMENT TO SUCH USE, AND ONLY FOR THE PURPOSES FOR WHICH IT WAS PREPARED AND PROVIDED.

Drawing Number HE551495 -ACM	1 Originator -LSI	1 Volume -DC	Rev P07
Location ZN2_SW_Z_ZZ -DR-DC-2676			1 Type 1 Role 1 Number



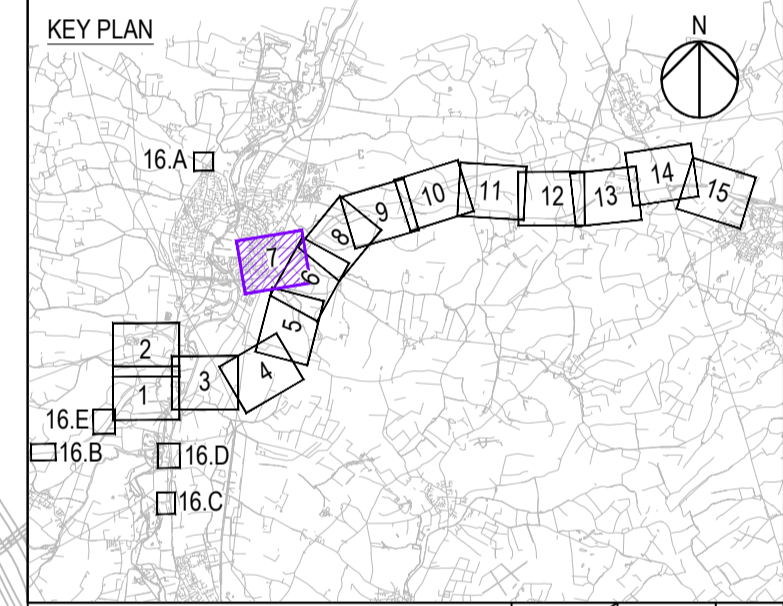
Plan Date: 21 January 2022 15:11:05
 File Name: C:\PROJECTS\A428\DCO\HE551495-ACM-LSI-ZN2_SW_Z_ZZ-DR-DC-2676



- NOTES
- ALL DIMENSIONS ARE IN METRES UNLESS DEFINED OTHERWISE.
 - THIS PLAN SHOULD BE READ IN CONJUNCTION WITH OTHER APPLICATION DOCUMENTS IN PARTICULAR SCHEDULE 3 OF THE DEVELOPMENT CONSENT ORDER (TR010044/APP/3.1).
 - PLEASE REFER TO THE DRAFT DEVELOPMENT CONSENT ORDER SCHEDULE 3 (TR010044/APP/3.1) FOR THE SPECIFIC DESIGNATION OF THE NON-MOTORISED USER PROVISION.

- LEGEND
- EXISTING PUBLIC RIGHT OF WAY
 - TEMPSFORD CP
 - ORDER LIMITS
 - ADMINISTRATIVE BOUNDARY
 - LAND NOT INCLUDED WITHIN THE ORDER LIMIT

NO INFORMATION ON THIS SHEET



REVISION TO LIMITS OF DEVIATION		By	Date	Check	Suffix
		JT	21/01/22	TD	P07

Purpose of Issue: DCO EXAMINATION

Client: National Highways
 Woodlands
 Manton Lane
 Manton Industrial Estate
 Bedford
 MK41 7LW

Development Consent Order Number: TR010044

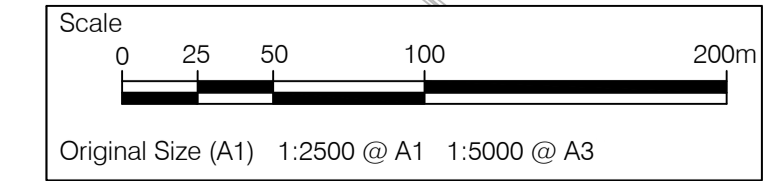
Project Title: A428 BLACK CAT TO CAXTON GIBBET IMPROVEMENTS

Drawing Title: STREETS, RIGHTS OF WAY & ACCESS PLANS REGULATION 5(2)(K) SHEET 7

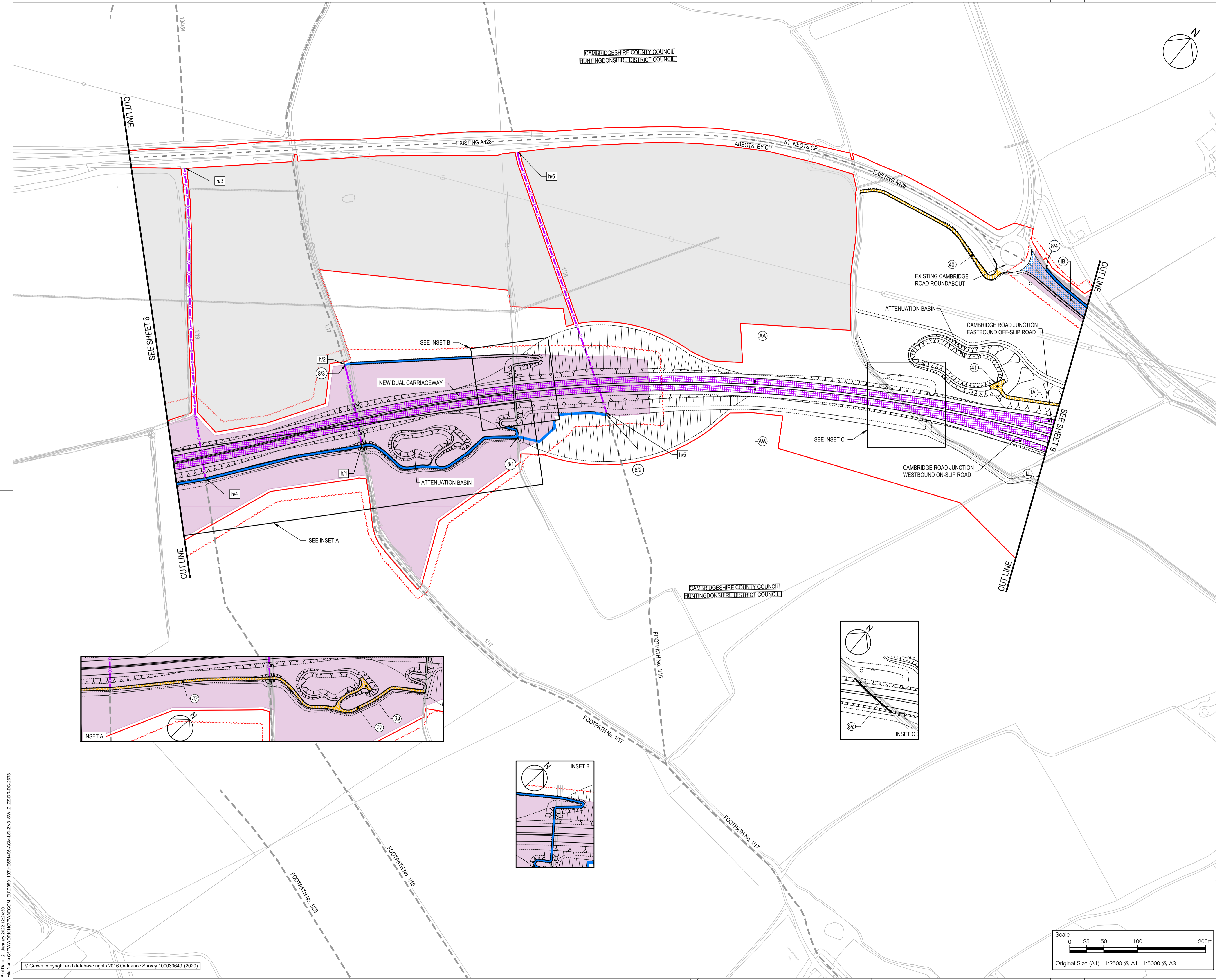
Designed	Drawn	Checked	Approved	Date
JT	JW	JW	TD	21/01/22

Internal Project No. 60541541
 Scale @ A1: 1:2500
 Zone: ZN2

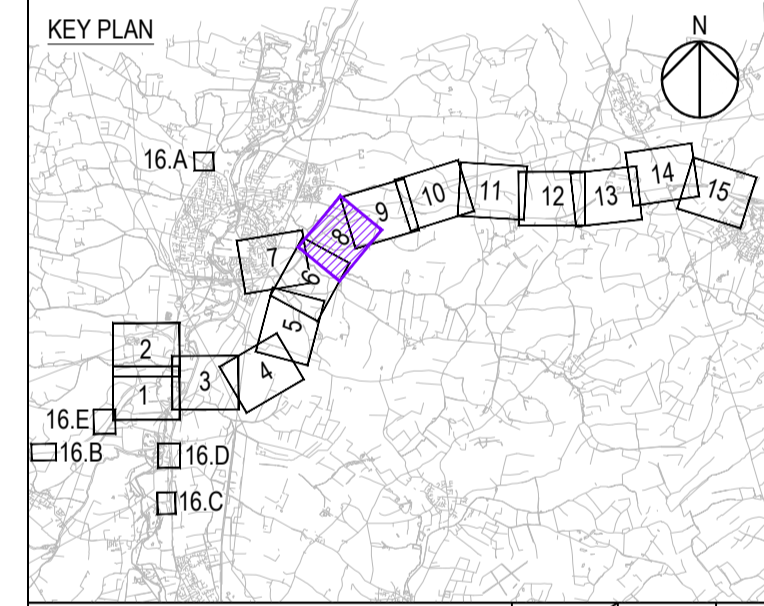
Drawing Number: HE551495 - ACM - LSI - P07
 National Highways PIN: HE551495 - ACM - LSI - P07
 Location: ZN2_SW_Z_ZZ - DR-DC-2677



File Name: C:\WORKING\DRG\DRAWING\DCO\ELUD\001109\HE551495-ACM-LSI-2021_SW_Z_ZZ-DR-DC-2677
 Plot Date: 21 January 2022 15:25:11



- NOTES**
- ALL DIMENSIONS ARE IN METRES UNLESS DEFINED OTHERWISE.
 - THIS PLAN SHOULD BE READ IN CONJUNCTION WITH OTHER APPLICATION DOCUMENTS IN PARTICULAR SCHEDULE 3 OF THE DEVELOPMENT CONSENT ORDER [TR010044/APP/3.1].
 - PLEASE REFER TO THE DRAFT DEVELOPMENT CONSENT ORDER SCHEDULE 3 [TR010044/APP/3.1] FOR THE SPECIFIC DESIGNATION OF THE NON-MOTORISED USER PROVISION.
- LEGEND**
- EXISTING PRIVATE MEANS OF ACCESS TO BE STOPPED UP
 - NEW AND IMPROVED HIGHWAY - TRUNK ROAD
 - NEW AND IMPROVED HIGHWAY - NON-TRUNK ROAD
 - NEW AND IMPROVED PRIVATE MEANS OF ACCESS
 - NEW AND IMPROVED FOOTWAY / FOOTPATH / CYCLE TRACK / BRIDLEWAY (SEE NOTE 3)
 - PUBLIC RIGHT OF WAY TO BE STOPPED UP
 - NEW AND IMPROVED HIGHWAY REFERENCE LABEL
 - EXISTING PRIVATE MEANS OF ACCESS TO BE STOPPED UP REFERENCE LABEL
 - NEW AND IMPROVED PRIVATE MEANS OF ACCESS REFERENCE LABEL
 - PUBLIC RIGHT OF WAY TO BE STOPPED UP REFERENCE LABEL
 - NEW AND IMPROVED FOOTWAY / FOOTPATH / CYCLE TRACK / BRIDLEWAY REFERENCE LABEL
 - EXISTING PUBLIC RIGHT OF WAY
 - TEMPSFORD CP
 - PARISH BOUNDARY
 - ORDER LIMITS
 - LAND NOT INCLUDED WITHIN THE ORDER LIMIT
 - NEW AND IMPROVED PROW LIMITS OF DEVIATION
 - REVISION UPDATES



Revision Details	By	Date	Check	Suffix
REVISION TO LIMITS OF DEVIATION	JT	21/01/22	TD	P07

DCO EXAMINATION

Client
National Highways
Woodlands
Manton Lane
Manton Industrial Estate
Bedford
MK41 7LW

Working on behalf of
national highways

Development Consent Order Number
TR010044

Project Title
A428 BLACK CAT TO CAXTON GIBBET IMPROVEMENTS

Drawing Title
STREETS, RIGHTS OF WAY & ACCESS PLANS REGULATION 5(2)(K) SHEET 8

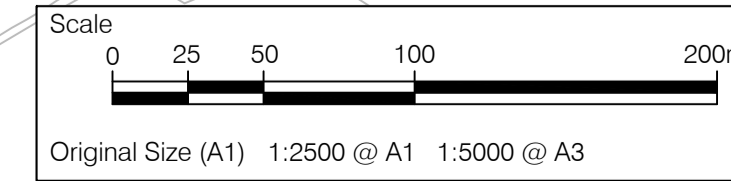
Designed	Drawn	Checked	Approved	Date
JT	JW	JW	TD	21/01/22

Internal Project No. 60541541
Scale @ A1 1:2500
Zone ZN3

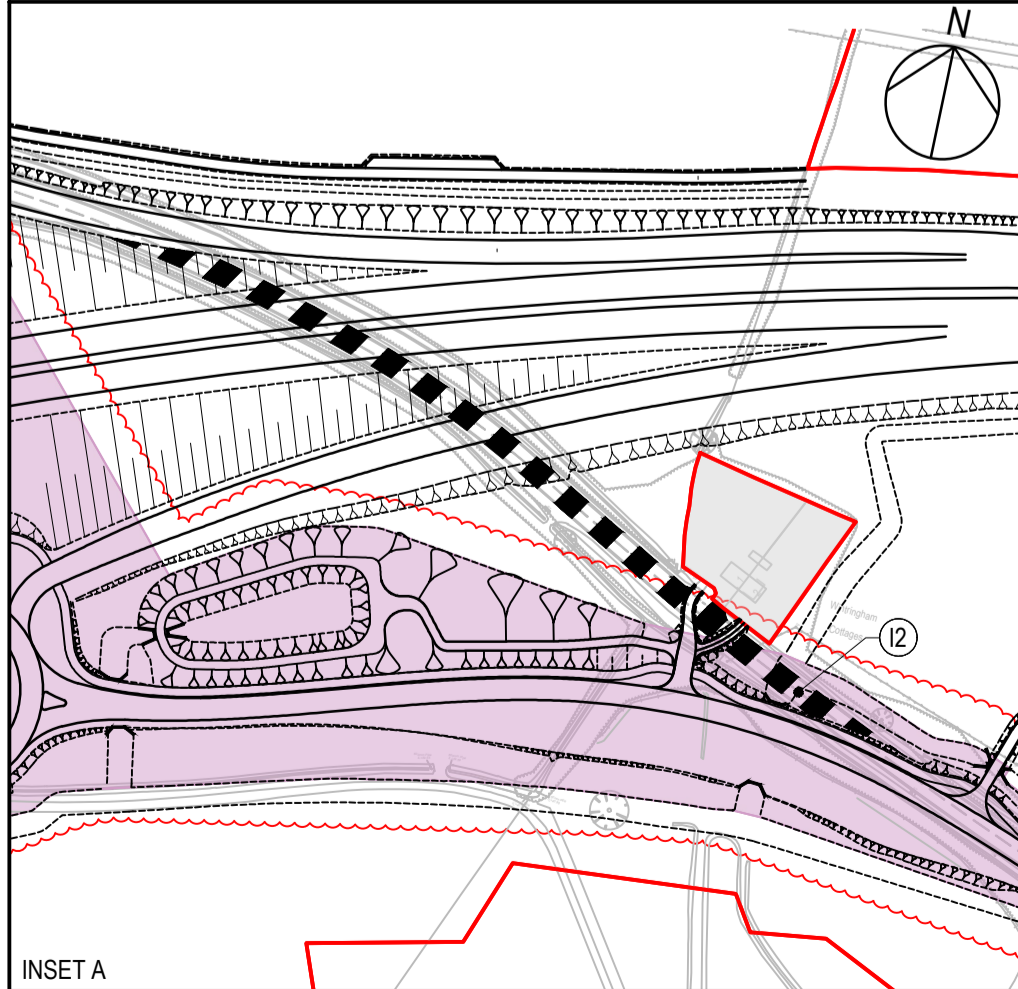
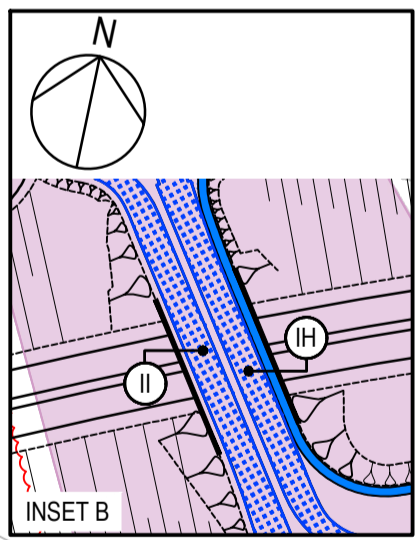
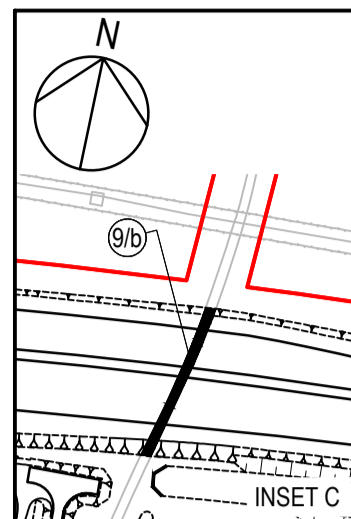
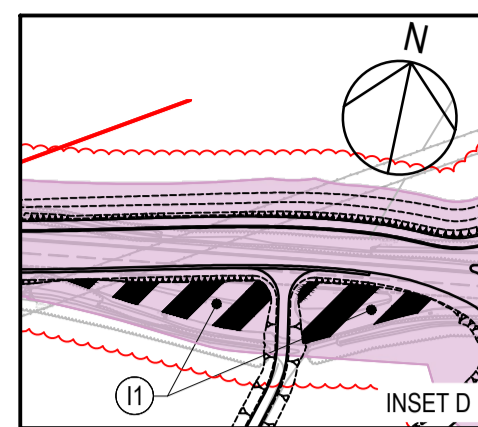
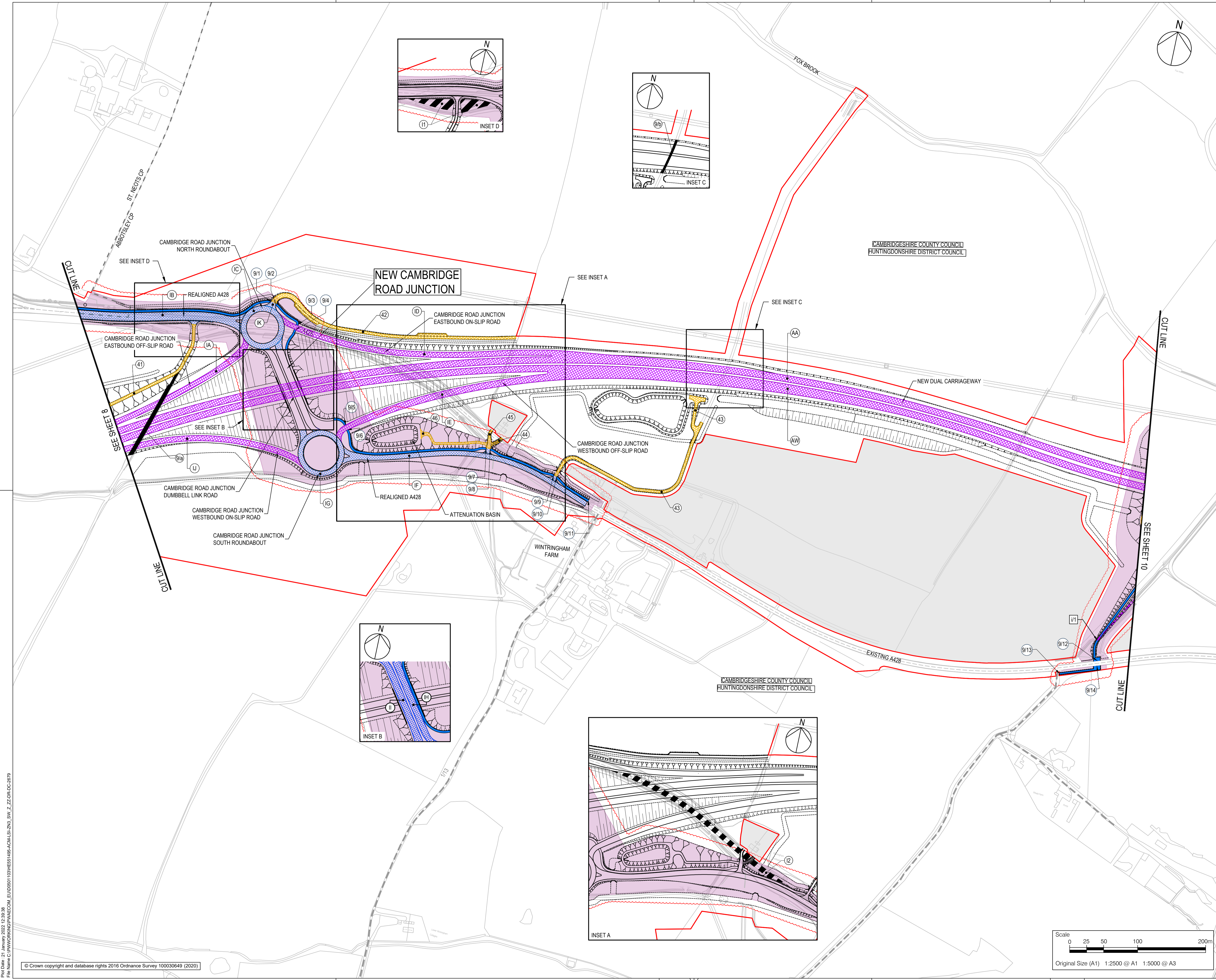
THIS DOCUMENT HAS BEEN PREPARED PURSUANT TO AND SUBJECT TO THE TERMS OF AECOM'S APPOINTMENT BY ITS CLIENT. AECOM ACCEPTS NO LIABILITY FOR ANY USE OF THIS DOCUMENT OTHER THAN BY ITS ORIGINAL CLIENT OR FOLLOWING AECOM'S EXPRESS AGREEMENT TO SUCH USE, AND ONLY FOR THE PURPOSES FOR WHICH IT WAS PREPARED AND PROVIDED.

Drawing Number
National Highways PIN
HE551495 -ACM -LSI -
ZN3_SW_Z_ZZ -DR-DC-2678

Location
I Type I Role I Number
P07

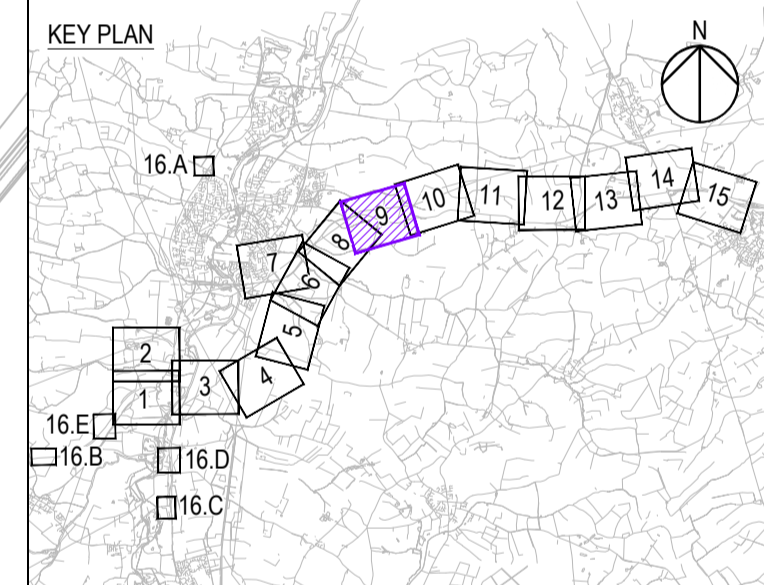


File Name: C:\HW\WORKING\DRAWING\AECOM_EU\DCO\01100\HE551495-ACM-LSI-ZN3_SW_Z_ZZ-DR-DC-2678
 Plot Date: 21/01/22 15:24:25
 © Crown copyright and database rights 2016 Ordnance Survey 100030649 (2020)



- NOTES**
- ALL DIMENSIONS ARE IN METRES UNLESS DEFINED OTHERWISE.
 - THIS PLAN SHOULD BE READ IN CONJUNCTION WITH OTHER APPLICATION DOCUMENTS IN PARTICULAR SCHEDULE 3 OF THE DEVELOPMENT CONSENT ORDER [TR010044/APP3.1].
 - PLEASE REFER TO THE DRAFT DEVELOPMENT CONSENT ORDER SCHEDULE 3 [TR010044/APP3.1] FOR THE SPECIFIC DESIGNATION OF THE NON-MOTORISED USER PROVISION.

- LEGEND**
- HIGHWAY TO BE STOPPED UP
 - EXISTING PRIVATE MEANS OF ACCESS TO BE STOPPED UP
 - NEW AND IMPROVED HIGHWAY - TRUNK ROAD
 - NEW AND IMPROVED HIGHWAY - NON-TRUNK ROAD
 - NEW AND IMPROVED PRIVATE MEANS OF ACCESS
 - NEW AND IMPROVED FOOTWAY / FOOTPATH / CYCLE TRACK / BRIDLEWAY (SEE NOTE 3)
 - PUBLIC RIGHT OF WAY TO BE STOPPED UP
 - HIGHWAY TO BE STOPPED UP - REFERENCE LABEL
 - NEW AND IMPROVED HIGHWAY REFERENCE LABEL
 - EXISTING PRIVATE MEANS OF ACCESS TO BE STOPPED UP REFERENCE LABEL
 - NEW AND IMPROVED PRIVATE MEANS OF ACCESS REFERENCE LABEL
 - PUBLIC RIGHT OF WAY TO BE STOPPED UP REFERENCE LABEL
 - NEW AND IMPROVED FOOTWAY / FOOTPATH / CYCLE TRACK / BRIDLEWAY REFERENCE LABEL
 - EXISTING PUBLIC RIGHT OF WAY
 - PARISH BOUNDARY
 - ORDER LIMITS
 - LAND NOT INCLUDED WITHIN THE ORDER LIMIT
 - NEW AND IMPROVED PROWL LIMITS OF DEVIATION
 - REVISION UPDATES



Revision Details	By	Check	Date	Suffix
REVISION TO LIMITS OF DEVIATION	JT	TD	21/01/22	P07

Purpose of issue
DCO EXAMINATION

Client
National Highways
Woodlands
Manton Lane
Manton Industrial Estate
Bedford
MK41 7LW



Development Consent Order Number
TR010044

Project Title
A428 BLACK CAT TO CAXTON GIBBET IMPROVEMENTS

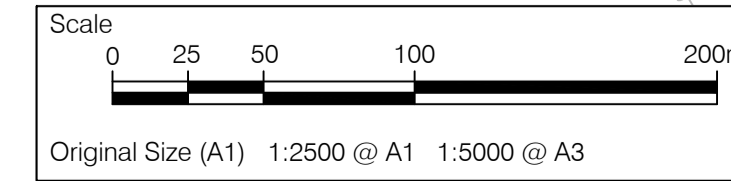
Drawing Title
STREETS, RIGHTS OF WAY & ACCESS PLANS REGULATION 5(2)(K) SHEET 9

Designed	Drawn	Checked	Approved	Date
JT	JW	JW	TD	21/01/22

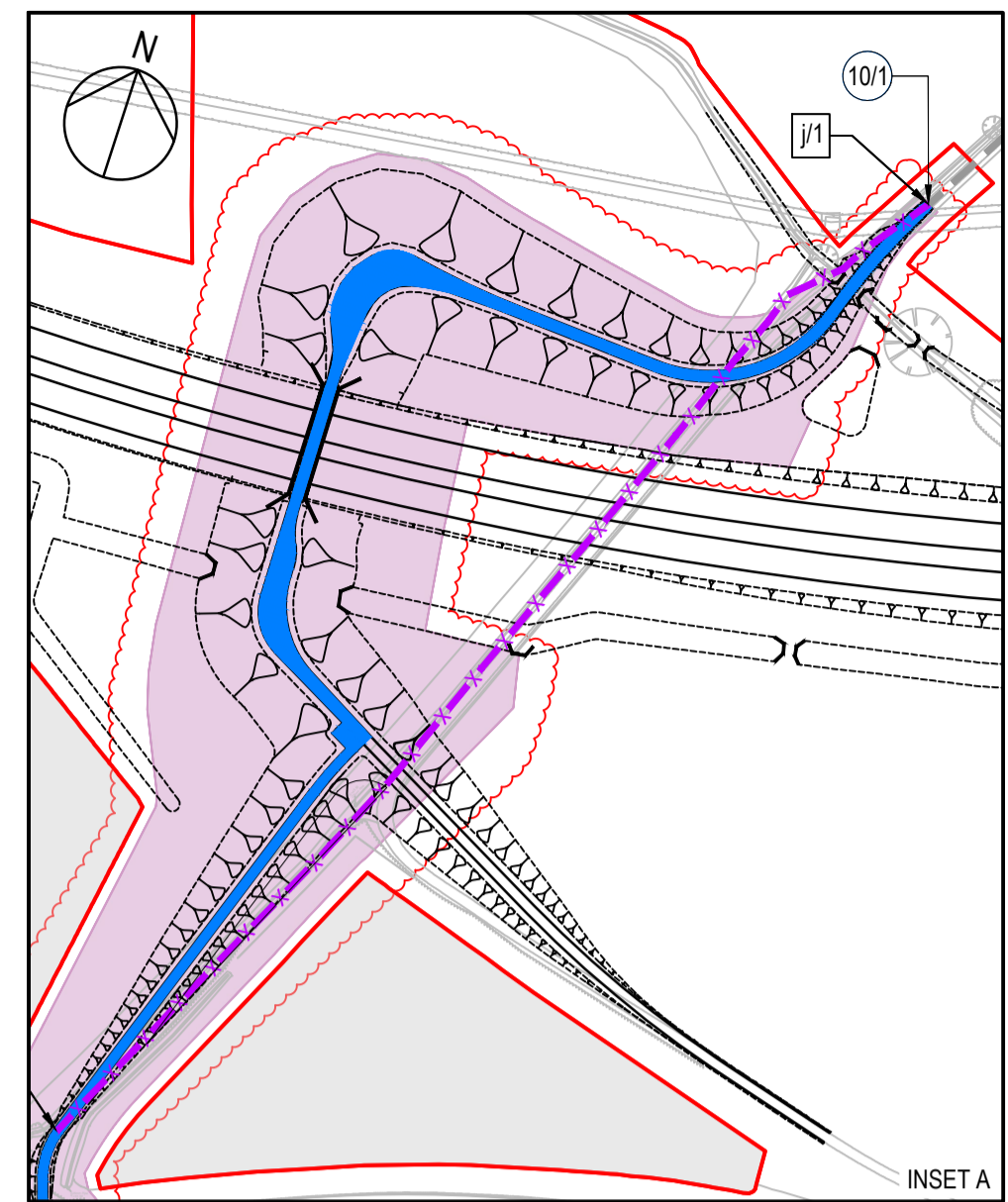
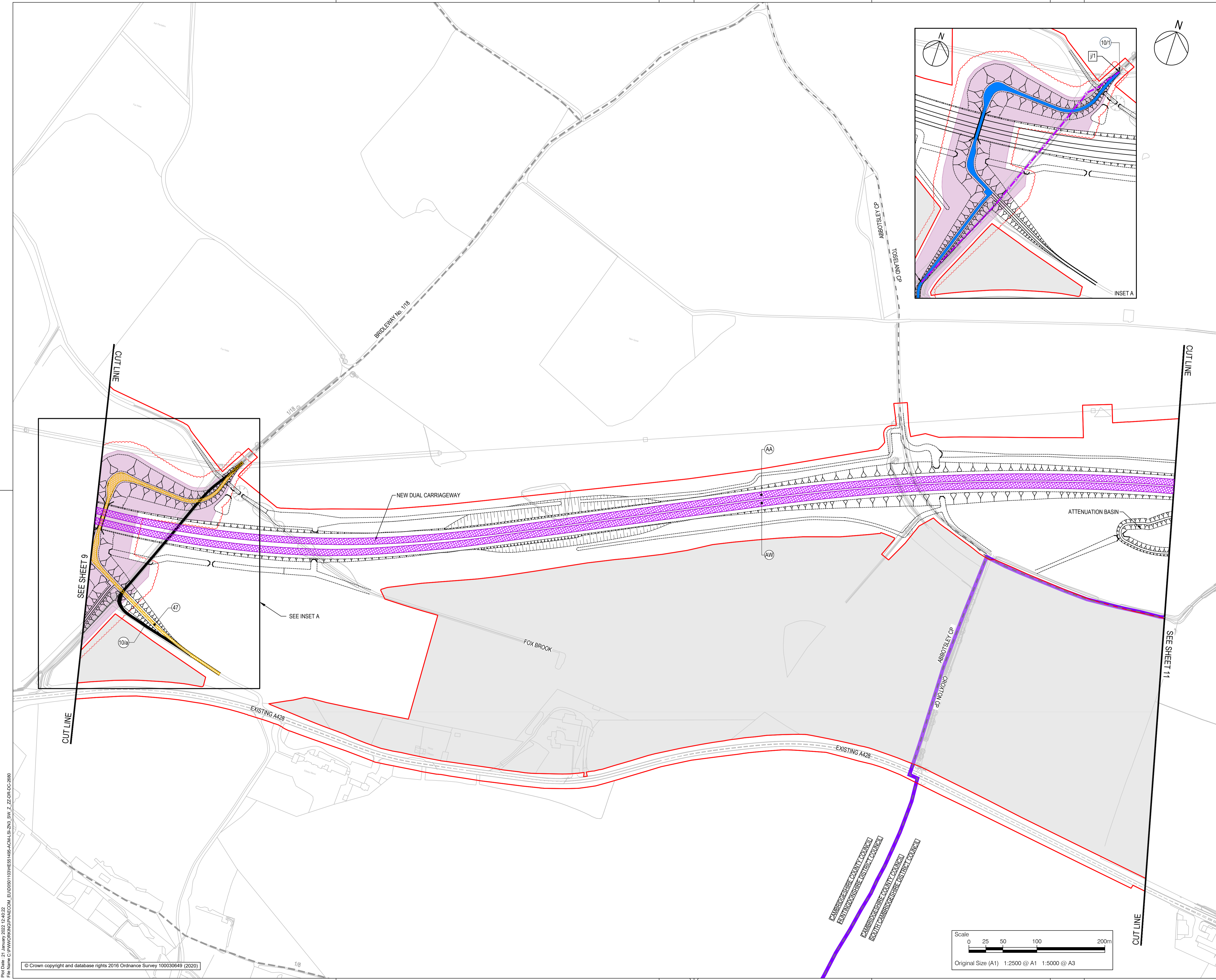
Internal Project No. 60541541
Scale @ A1 1:2500
Subsidiary D9
Zone ZN3

THIS DOCUMENT HAS BEEN PREPARED PURSUANT TO AND SUBJECT TO THE TERMS OF AECOM'S APPOINTMENT BY ITS CLIENT. AECOM ACCEPTS NO LIABILITY FOR ANY USE OF THIS DOCUMENT OTHER THAN BY ITS ORIGINAL CLIENT OR FOLLOWING AECOM'S EXPRESS AGREEMENT TO SUCH USE, AND ONLY FOR THE PURPOSES FOR WHICH IT WAS PREPARED AND PROVIDED.

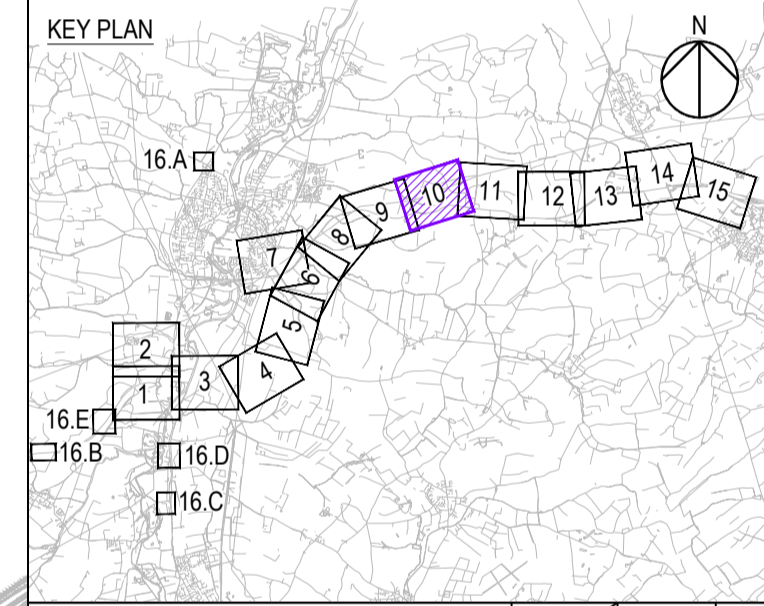
Drawing Number: HE551495 - ACM - LSI - P07
National Highways PIN: ZN3_SW_Z_ZZ - DR - DC - 2679
Location: I Type: I Role: I Number: I



File Name: C:\PROJECTS\A428\AECOM\ELUD0501109\HE551495-ACM-LSI-ZN3_SW_Z_ZZ-DR-DC-2679
 Plot Date: 21 January 2022 15:28:25
 © Crown copyright and database rights 2016 Ordnance Survey 100030649 (2020)



- NOTES**
- ALL DIMENSIONS ARE IN METRES UNLESS DEFINED OTHERWISE.
 - THIS PLAN SHOULD BE READ IN CONJUNCTION WITH OTHER APPLICATION DOCUMENTS IN PARTICULAR SCHEDULE 3 OF THE DEVELOPMENT CONSENT ORDER (TR010044/APP3.1).
 - PLEASE REFER TO THE DRAFT DEVELOPMENT CONSENT ORDER SCHEDULE 3 (TR010044/APP3.1) FOR THE SPECIFIC DESIGNATION OF THE NON-MOTORISED USER PROVISION.
- LEGEND**
- EXISTING PRIVATE MEANS OF ACCESS TO BE STOPPED UP
 - NEW AND IMPROVED HIGHWAY - TRUNK ROAD
 - NEW AND IMPROVED PRIVATE MEANS OF ACCESS
 - NEW AND IMPROVED FOOTWAY / FOOTPATH / CYCLE TRACK / BRIDLEWAY (SEE NOTE 3)
 - PUBLIC RIGHT OF WAY TO BE STOPPED UP
 - NEW AND IMPROVED HIGHWAY REFERENCE LABEL
 - EXISTING PRIVATE MEANS OF ACCESS REFERENCE LABEL
 - NEW AND IMPROVED PRIVATE MEANS OF ACCESS REFERENCE LABEL
 - PUBLIC RIGHT OF WAY TO BE STOPPED UP REFERENCE LABEL
 - NEW AND IMPROVED FOOTWAY / FOOTPATH / CYCLE TRACK / BRIDLEWAY REFERENCE LABEL
 - EXISTING PUBLIC RIGHT OF WAY
 - TEMPSFORD CP PARISH BOUNDARY
 - ADMINISTRATIVE BOUNDARY
 - ORDER LIMITS
 - LAND NOT INCLUDED WITHIN THE ORDER LIMIT
 - NEW AND IMPROVED PROW LIMITS OF DEVIATION
 - REVISION UPDATES



REVISION TO LIMITS OF DEVIATION		JT	TD	21/01/22	P07
Revision Details	By	Check	Date	Suffix	

Purpose of issue
DCO EXAMINATION

Client
National Highways
Woodlands
Manton Lane
Manton Industrial Estate
Bedford
MK41 7LW

Working on behalf of
national highways

Development Consent Order Number
TR010044

Project Title
A428 BLACK CAT TO CAXTON GIBBET IMPROVEMENTS

Drawing Title
STREETS, RIGHTS OF WAY & ACCESS PLANS REGULATION 5(2)(K) SHEET 10

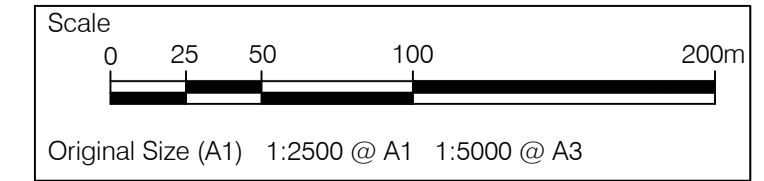
Designed	Drawn	Checked	Approved	Date
JT	JW	JW	TD	21/01/22

Internal Project No. 60541541
Scale @ A1 1:2500
Sustainability D9
Zone ZN3

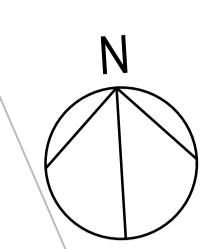
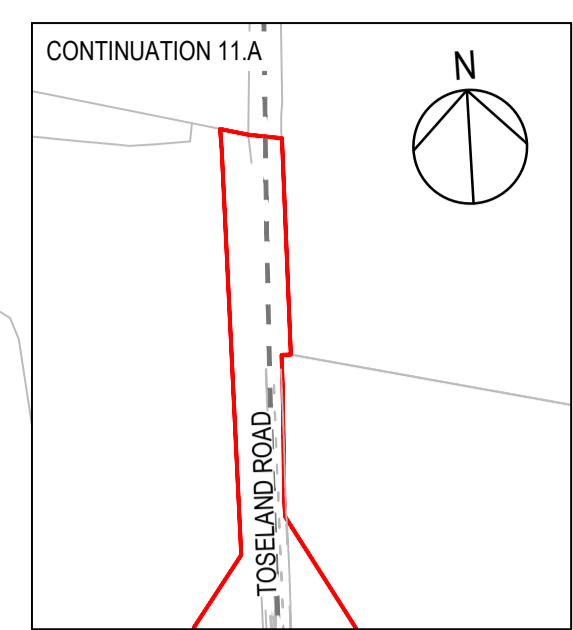
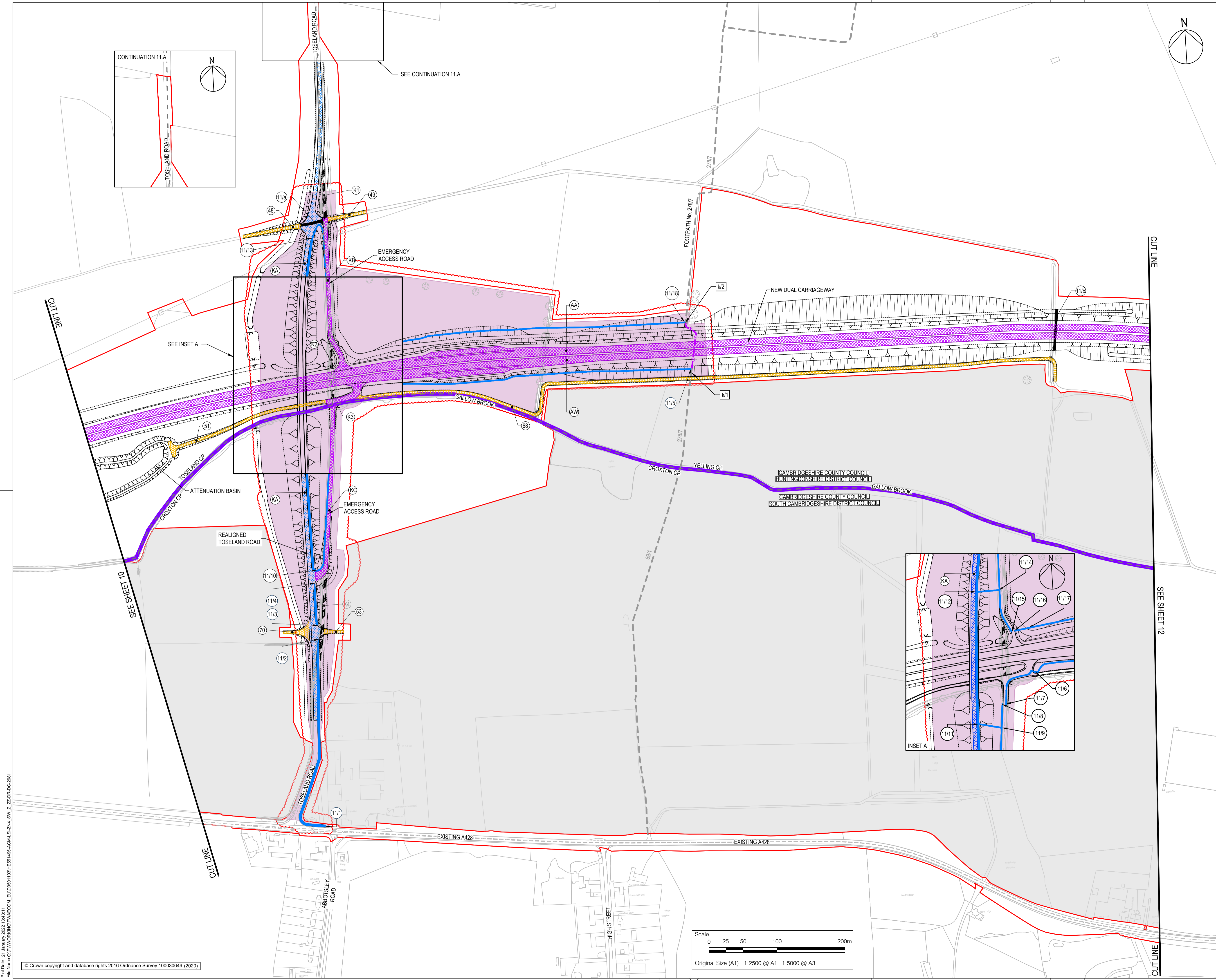
THIS DOCUMENT HAS BEEN PREPARED PURSUANT TO AND SUBJECT TO THE TERMS OF AECOM'S APPOINTMENT BY ITS CLIENT. AECOM ACCEPTS NO LIABILITY FOR ANY USE OF THIS DOCUMENT OTHER THAN BY ITS ORIGINAL CLIENT OR FOLLOWING AECOM'S EXPRESS AGREEMENT TO SUCH USE, AND ONLY FOR THE PURPOSES FOR WHICH IT WAS PREPARED AND PROVIDED.

Drawing Number	National Highways PIN	1 Originator	1 Volume	Rev
HE551495 -ACM	-LSI	-	-	P07

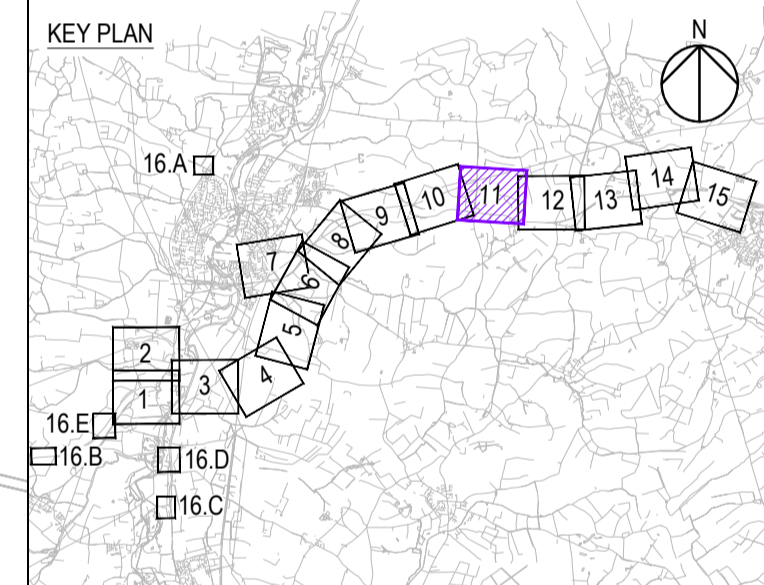
Location: ZN3_SW_Z_ZZ -DR-DC-2680
I Type: 1 Role: 1 Number



File Name: C:\WORKING\DCO\TR010044\APP3.1\DCO\DCO_10\DCO_10_S1_ZN3_SW_Z_ZZ_DR-DC-2680
 File Path: C:\WORKING\DCO\TR010044\APP3.1\DCO\DCO_10\DCO_10_S1_ZN3_SW_Z_ZZ_DR-DC-2680
 File Size: 15,245,275
 File Date: 21/01/2022 15:24:25
 File Type: DWG



- NOTES**
- ALL DIMENSIONS ARE IN METRES UNLESS DEFINED OTHERWISE.
 - THIS PLAN SHOULD BE READ IN CONJUNCTION WITH OTHER APPLICATION DOCUMENTS IN PARTICULAR SCHEDULE 3 OF THE DEVELOPMENT CONSENT ORDER (TR010044/APP3.1).
 - PLEASE REFER TO THE DRAFT DEVELOPMENT CONSENT ORDER SCHEDULE 3 (TR010044/APP3.1) FOR THE SPECIFIC DESIGNATION OF THE NON-MOTORISED USER PROVISION.
- LEGEND**
- HIGHWAY TO BE STOPPED UP
 - EXISTING PRIVATE MEANS OF ACCESS TO BE STOPPED UP
 - NEW AND IMPROVED HIGHWAY - TRUNK ROAD
 - NEW AND IMPROVED HIGHWAY - NON-TRUNK ROAD
 - NEW AND IMPROVED PRIVATE MEANS OF ACCESS
 - NEW AND IMPROVED FOOTWAY / FOOTPATH / CYCLE TRACK / BRIDLEWAY (SEE NOTE 3)
 - PUBLIC RIGHT OF WAY TO BE STOPPED UP
 - HIGHWAY TO BE STOPPED UP - REFERENCE LABEL
 - NEW AND IMPROVED HIGHWAY REFERENCE LABEL
 - EXISTING PRIVATE MEANS OF ACCESS TO BE STOPPED UP REFERENCE LABEL
 - NEW AND IMPROVED PRIVATE MEANS OF ACCESS REFERENCE LABEL
 - PUBLIC RIGHT OF WAY TO BE STOPPED UP REFERENCE LABEL
 - NEW AND IMPROVED FOOTWAY / FOOTPATH / CYCLE TRACK / BRIDLEWAY REFERENCE LABEL
 - EXISTING PUBLIC RIGHT OF WAY
 - TEMPSFORD CP PARISH BOUNDARY
 - ORDER LIMITS
 - ADMINISTRATIVE BOUNDARY
 - LAND NOT INCLUDED WITHIN THE ORDER LIMIT
 - NEW AND IMPROVED PROWLIMITS OF DEVIATION
 - REVISION UPDATES



REVISION TO LIMITS OF DEVIATION		JT	TD	21/01/22	P07
Revision Details		By	Check	Date	Suffix

DCO EXAMINATION

Client
National Highways
Woodlands
Manton Lane
Manton Industrial Estate
Bedford
MK41 7LW

Working on behalf of national highways

Development Consent Order Number
TR010044

Project Title
A428 BLACK CAT TO CAXTON GIBBET IMPROVEMENTS

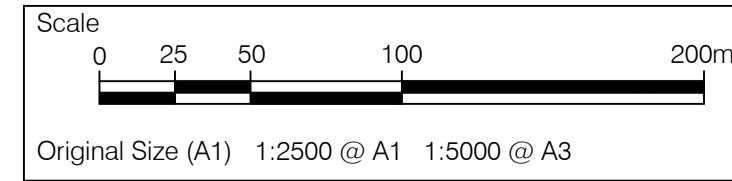
STREETS, RIGHTS OF WAY & ACCESS PLANS REGULATION 5(2)(K) SHEET 11

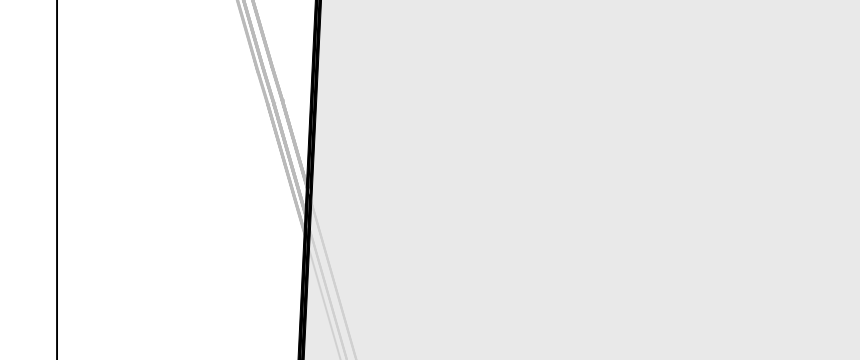
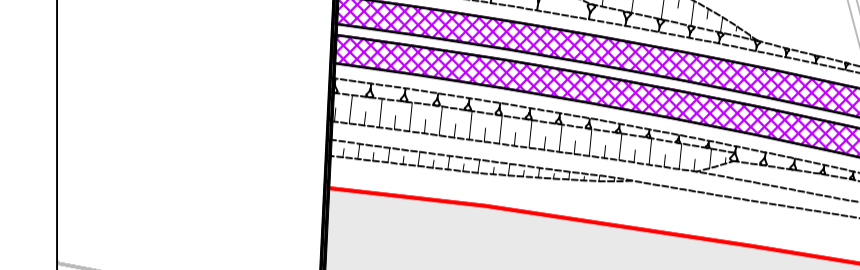
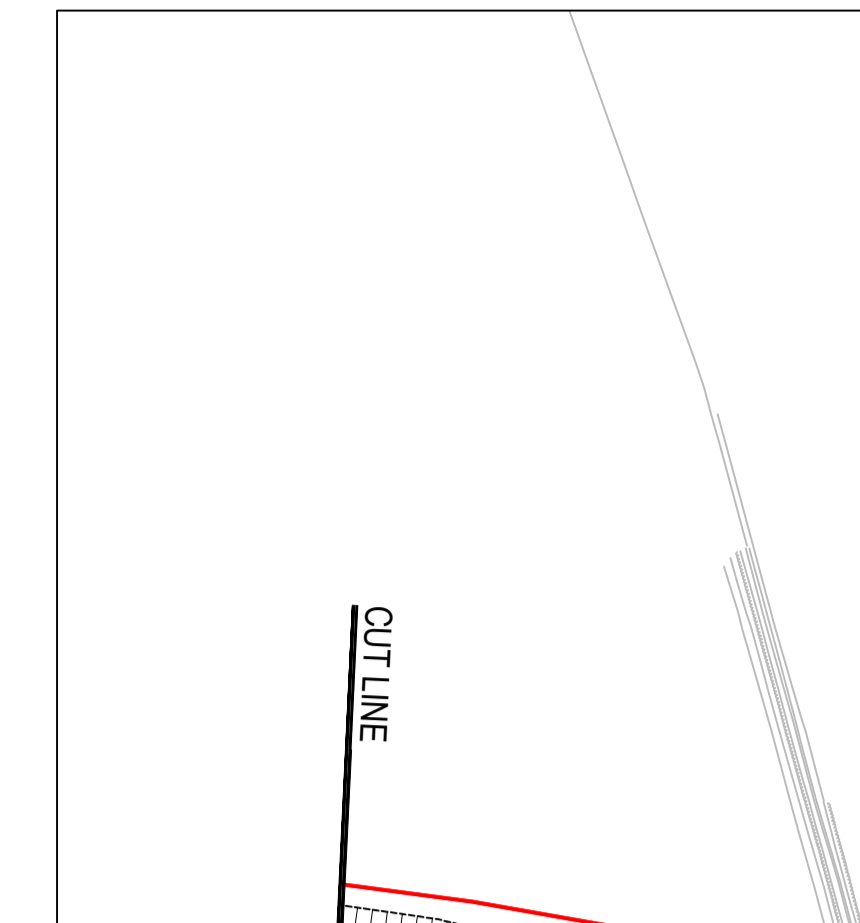
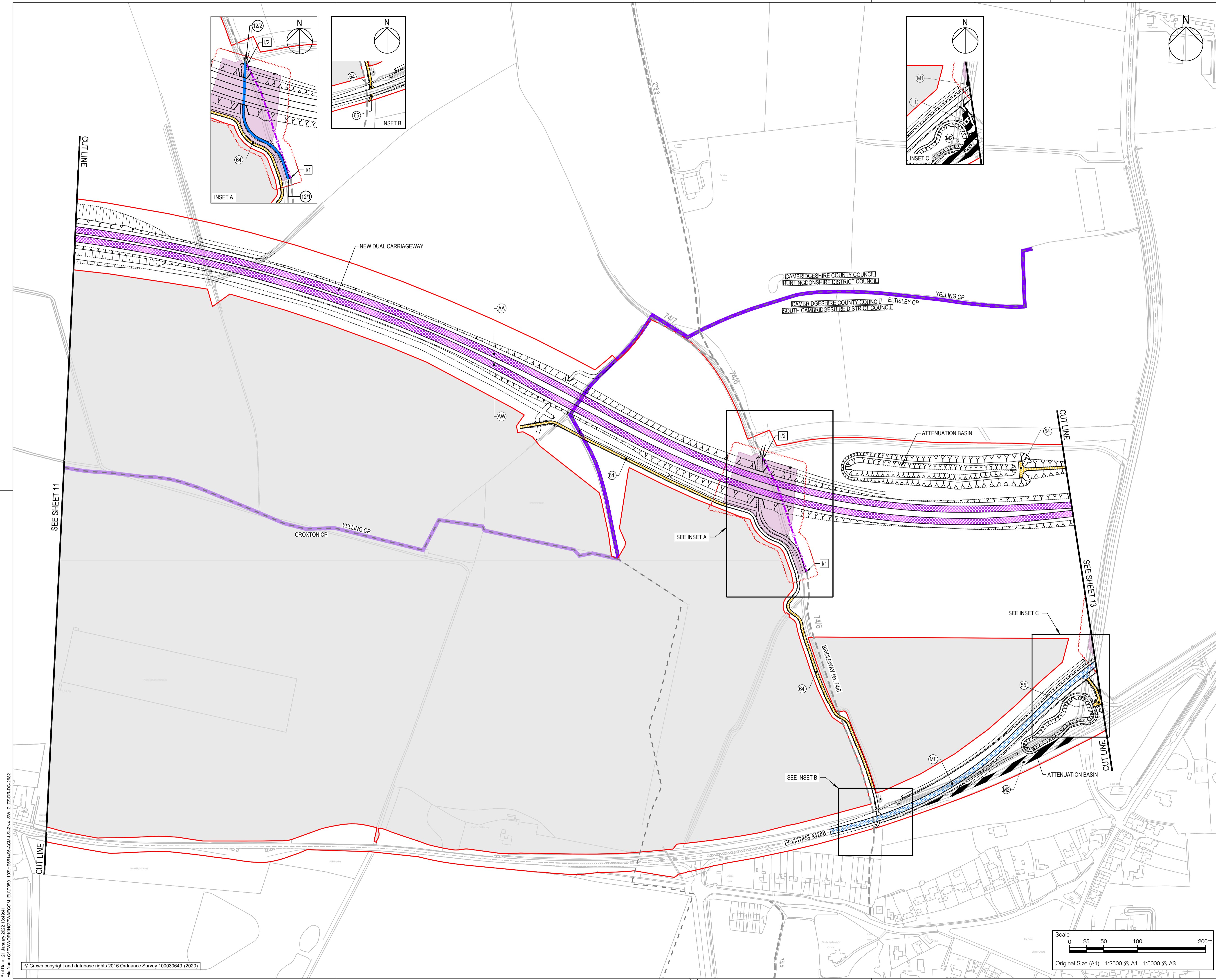
Designed	Drawn	Checked	Approved	Date
JT	JW	JW	TD	21/01/22

Internal Project No. 60541541
Scale @ A1 1:2500
Zone ZN4

Drawing Number
HE551495 -ACM -LSI - P07
National Highways PIN 1 Originator 1 Volume
ZN4_SW_Z_ZZ -DR-DC-2681
Location I Type I Role I Number

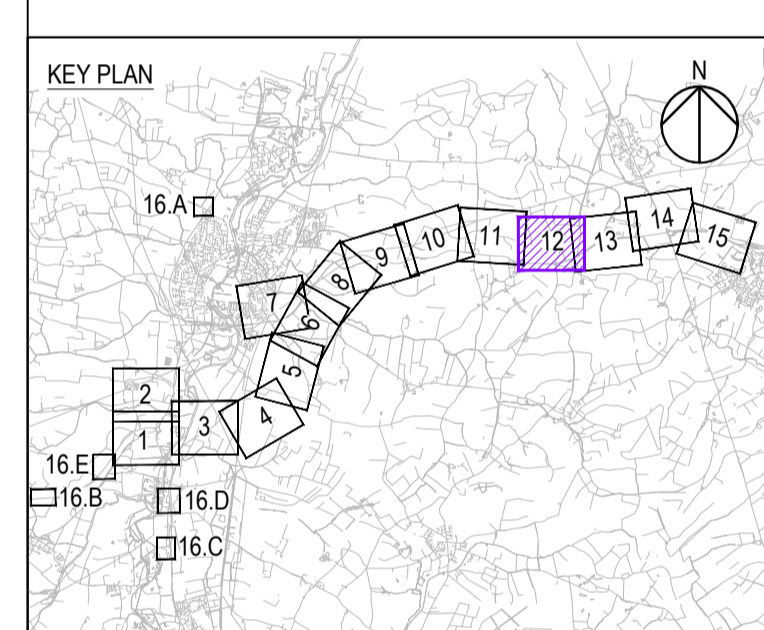
Plot Date: 21 January 2022 15:03:11
 File Name: C:\WORK\DCO\DCO\DCO\M\HE551495-ACM-LSI-ZN4_SW_Z_ZZ-DR-DC-2681





- NOTES**
1. ALL DIMENSIONS ARE IN METRES UNLESS DEFINED OTHERWISE.
 2. THIS PLAN SHOULD BE READ IN CONJUNCTION WITH OTHER APPLICATION DOCUMENTS IN PARTICULAR SCHEDULE 3 OF THE DEVELOPMENT CONSENT ORDER (TR010044/APP3.1).
 3. PLEASE REFER TO THE DRAFT DEVELOPMENT CONSENT ORDER SCHEDULE 3 (TR010044/APP3.1) FOR THE SPECIFIC DESIGNATION OF THE NON-MOTORISED USER PROVISION.

- LEGEND**
- HIGHWAY TO BE STOPPED UP
 - NEW AND IMPROVED HIGHWAY - TRUNK ROAD
 - NEW AND IMPROVED PRIVATE MEANS OF ACCESS
 - NEW AND IMPROVED FOOTWAY / FOOTPATH / CYCLE TRACK / BRIDLEWAY (SEE NOTE 3)
 - PUBLIC RIGHT OF WAY TO BE STOPPED UP
 - HIGHWAY TO BE STOPPED UP - REFERENCE LABEL
 - NEW AND IMPROVED HIGHWAY REFERENCE LABEL
 - NEW AND IMPROVED PRIVATE MEANS OF ACCESS REFERENCE LABEL
 - PUBLIC RIGHT OF WAY TO BE STOPPED UP REFERENCE LABEL
 - NEW AND IMPROVED FOOTWAY / FOOTPATH / CYCLE TRACK / BRIDLEWAY REFERENCE LABEL
 - EXISTING PUBLIC RIGHT OF WAY
 - TEMPSFORD CP PARISH BOUNDARY
 - ORDER LIMITS
 - ADMINISTRATIVE BOUNDARY
 - LAND NOT INCLUDED WITHIN THE ORDER LIMIT
 - NEW AND IMPROVED PROWL LIMITS OF DEVIATION
 - REVISION UPDATES



REVISION TO LIMITS OF DEVIATION		JT	TD	21/01/22	P07
Revision Details	By	Check	Date	Suffix	

Purpose of issue
DCO EXAMINATION

Client
National Highways
Woodlands
Manton Lane
Manton Industrial Estate
Bedford
MK41 7LW

Development Consent Order Number
TR010044

Project Title
A428 BLACK CAT TO CAXTON GIBBET IMPROVEMENTS

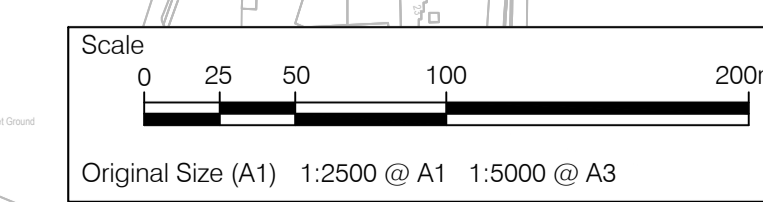
Drawing Title
STREETS, RIGHTS OF WAY & ACCESS PLANS REGULATION 5(2)(K) SHEET 12

Designed	Drawn	Checked	Approved	Date
JT	JW	JW	TD	21/01/22

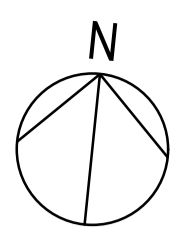
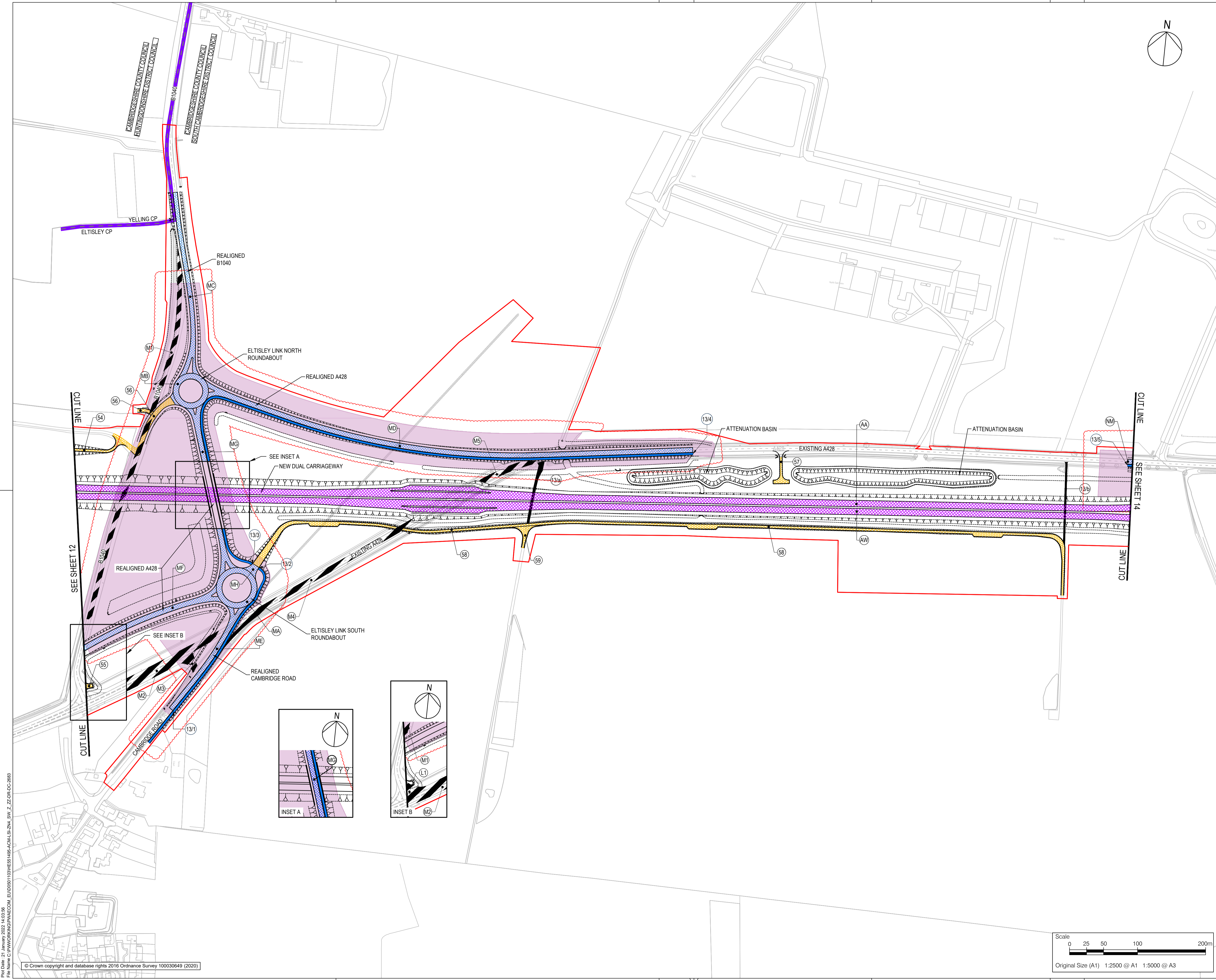
Internal Project No. 60541541
Scale @ A1 1:2500
Sustainability D9
Zone ZN4

THIS DOCUMENT HAS BEEN PREPARED PURSUANT TO AND SUBJECT TO THE TERMS OF AECOM'S APPOINTMENT BY ITS CLIENT. AECOM ACCEPTS NO LIABILITY FOR ANY USE OF THIS DOCUMENT OTHER THAN BY ITS ORIGINAL CLIENT OR FOLLOWING AECOM'S EXPRESS AGREEMENT TO SUCH USE, AND ONLY FOR THE PURPOSES FOR WHICH IT WAS PREPARED AND PROVIDED.

Drawing Number HE551495 -ACM -LSI -	1 Originator	1 Volume	Rev P07
Location ZN4_SW_Z_ZZ -DR-DC-2682	I Type	I Role	I Number

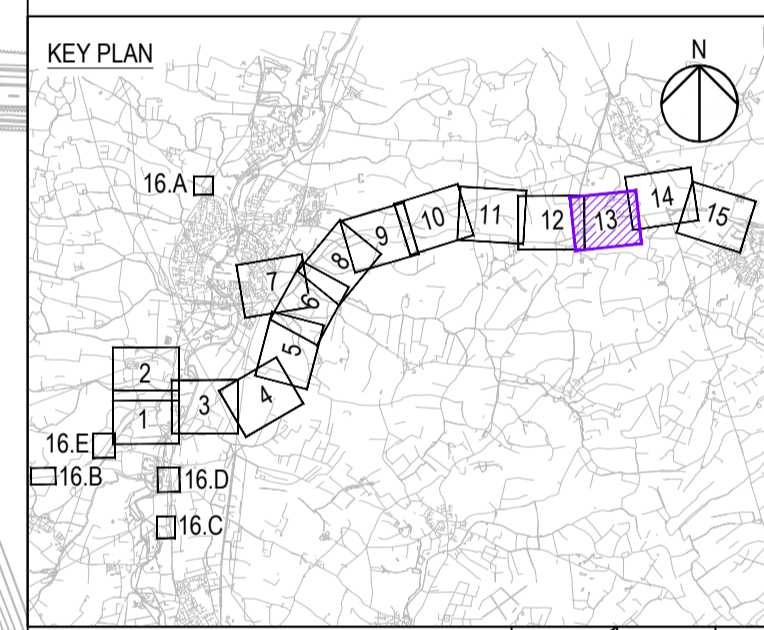


File Name: C:\HW\03\02\03\2022\15_04_21...
 File Name: C:\HW\03\02\03\2022\15_04_21...
 © Crown copyright and database rights 2016 Ordnance Survey 100030649 (2020)



- NOTES**
- ALL DIMENSIONS ARE IN METRES UNLESS DEFINED OTHERWISE.
 - THIS PLAN SHOULD BE READ IN CONJUNCTION WITH OTHER APPLICATION DOCUMENTS IN PARTICULAR SCHEDULE 3 OF THE DEVELOPMENT CONSENT ORDER (TR010044/APP3.1).
 - PLEASE REFER TO THE DRAFT DEVELOPMENT CONSENT ORDER SCHEDULE 3 (TR010044/APP3.1) FOR THE SPECIFIC DESIGNATION OF THE NON-MOTORISED USER PROVISION.

- LEGEND**
- HIGHWAY TO BE STOPPED UP
 - EXISTING PRIVATE MEANS OF ACCESS TO BE STOPPED UP
 - NEW AND IMPROVED HIGHWAY - TRUNK ROAD
 - NEW AND IMPROVED HIGHWAY - NON-TRUNK ROAD
 - NEW AND IMPROVED PRIVATE MEANS OF ACCESS
 - NEW AND IMPROVED FOOTWAY / FOOTPATH / CYCLE TRACK / BRIDLEWAY (SEE NOTE 3)
 - HIGHWAY TO BE STOPPED UP - REFERENCE LABEL
 - NEW AND IMPROVED HIGHWAY REFERENCE LABEL
 - EXISTING PRIVATE MEANS OF ACCESS TO BE STOPPED UP REFERENCE LABEL
 - NEW AND IMPROVED PRIVATE MEANS OF ACCESS REFERENCE LABEL
 - NEW AND IMPROVED FOOTWAY / FOOTPATH / CYCLE TRACK / BRIDLEWAY REFERENCE LABEL
 - TEMPSFORD CP PARISH BOUNDARY
 - ORDER LIMITS
 - ADMINISTRATIVE BOUNDARY
 - NEW AND IMPROVED PROW LIMITS OF DEVIATION
 - REVISION UPDATES



REVISION TO LIMITS OF DEVIATION		JT	TD	21/01/22	P07
Revision Details	By	Check	Date	Suffix	

Purpose of issue

DCO EXAMINATION

Client
National Highways
Woodlands
Manton Lane
Manton Industrial Estate
Bedford
MK41 7LW

Working on behalf of national highways

Development Consent Order Number
TR010044

Project Title
A428 BLACK CAT TO CAXTON GIBBET IMPROVEMENTS

Drawing Title
STREETS, RIGHTS OF WAY & ACCESS PLANS REGULATION 5(2)(K) SHEET 13

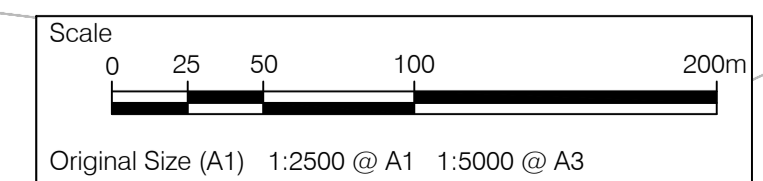
Designed	Drawn	Checked	Approved	Date
JT	JW	JW	TD	21/01/22

Internal Project No. 60541541
Sustainability D9
Scale @ A1 1:2500
Zone ZN4


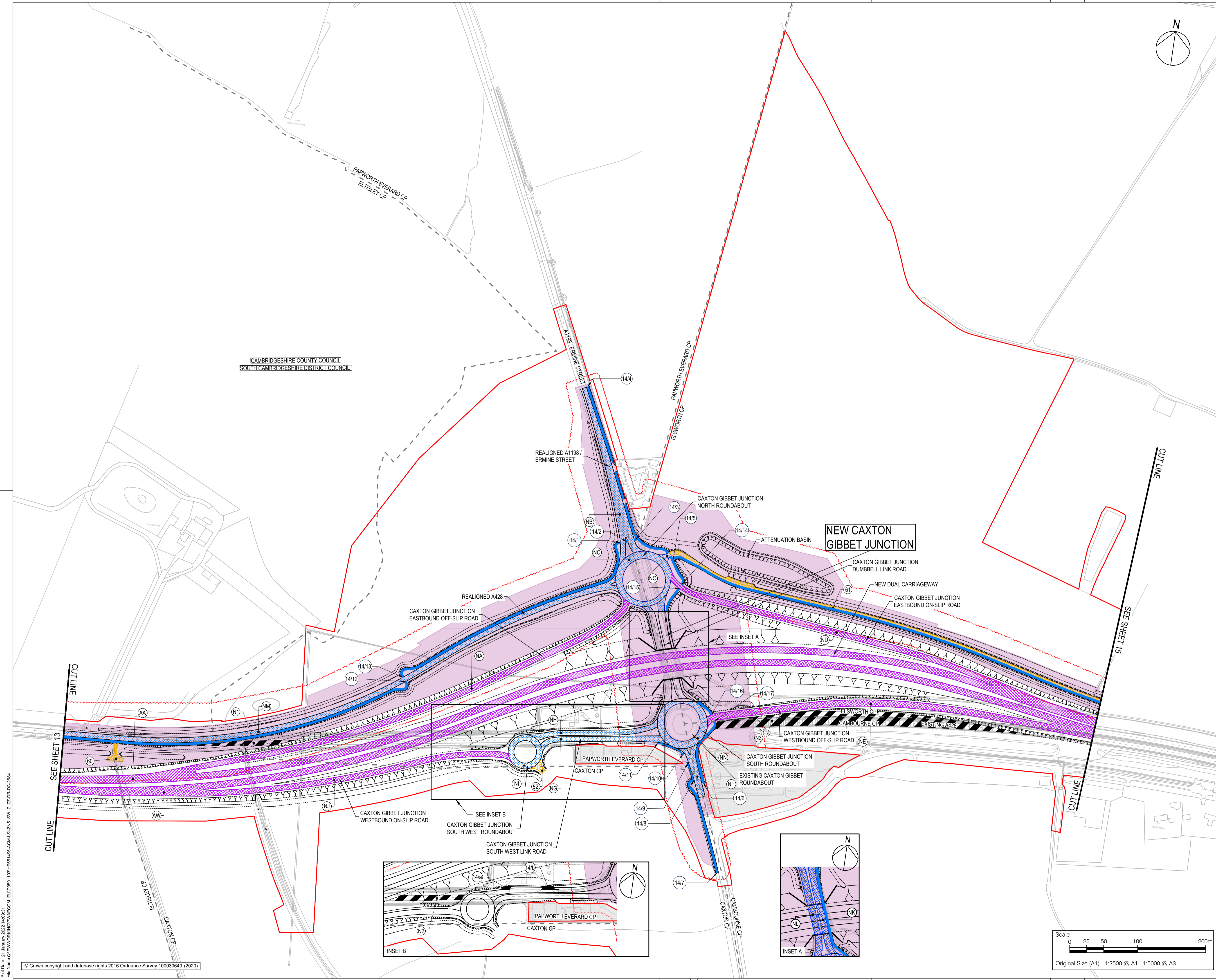
THIS DOCUMENT HAS BEEN PREPARED PURSUANT TO AND SUBJECT TO THE TERMS OF AECOM'S APPOINTMENT BY ITS CLIENT. AECOM ACCEPTS NO LIABILITY FOR ANY USE OF THIS DOCUMENT OTHER THAN BY ITS ORIGINAL CLIENT OR FOLLOWING AECOM'S EXPRESS AGREEMENT TO SUCH USE, AND ONLY FOR THE PURPOSES FOR WHICH IT WAS PREPARED AND PROVIDED.

Drawing Number	National Highways PIN	I Originator	I Volume	Rev
HE551495 -ACM	-LSI	-	-	P07

Location ZN4_SW_ZZ -DR-DC-2683
I Type I Role I Number



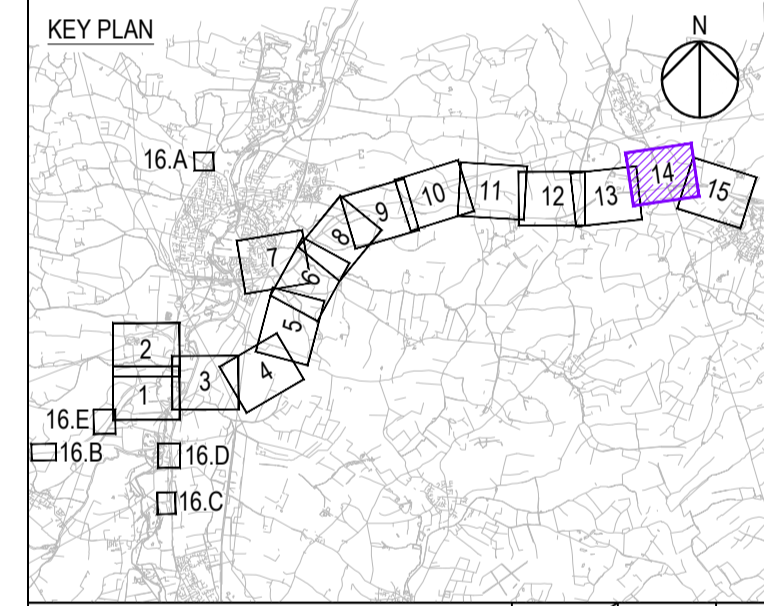
Plot Date: 21 January 2022 14:03:25
 File Name: C:\WORKING\NORTH\AECOM_EU00501109\HE551495-ACM-LSI_ZN4_SW_ZZ-DR-DC-2683



- NOTES**
- ALL DIMENSIONS ARE IN METRES UNLESS DEFINED OTHERWISE.
 - THIS PLAN SHOULD BE READ IN CONJUNCTION WITH OTHER APPLICATION DOCUMENTS IN PARTICULAR SCHEDULE 3 OF THE DEVELOPMENT CONSENT ORDER [TR010044/APP/3.1].
 - PLEASE REFER TO THE DRAFT DEVELOPMENT CONSENT ORDER SCHEDULE 3 [TR010044/APP/3.1] FOR THE SPECIFIC DESIGNATION OF THE NON-MOTORISED USER PROVISION.

LEGEND

	HIGHWAY TO BE STOPPED UP
	NEW AND IMPROVED HIGHWAY - TRUNK ROAD
	NEW AND IMPROVED HIGHWAY - NON-TRUNK ROAD
	NEW AND IMPROVED PRIVATE MEANS OF ACCESS
	NEW AND IMPROVED FOOTWAY / FOOTPATH / CYCLE TRACK / BRIDLEWAY (SEE NOTE 3)
	HIGHWAY TO BE STOPPED UP - REFERENCE LABEL
	NEW AND IMPROVED HIGHWAY REFERENCE LABEL
	NEW AND IMPROVED PRIVATE MEANS OF ACCESS REFERENCE LABEL
	NEW AND IMPROVED FOOTWAY / FOOTPATH / CYCLE TRACK / BRIDLEWAY REFERENCE LABEL
	TEMPSFORD CP
	PARISH BOUNDARY
	ORDER LIMITS
	LAND NOT INCLUDED WITHIN THE ORDER LIMIT
	NEW AND IMPROVED PROW LIMITS OF DEVIATION
	REVISION UPDATES



REVISION TO LIMITS OF DEVIATION	JT	TD	21/01/22	P08
Revision Details	By	Check	Date	Suffix

Purpose of issue
DCO EXAMINATION

Client
National Highways
Woodlands
Manton Lane
Manton Industrial Estate
Bedford
MK41 7LW



Development Consent Order Number
TR010044

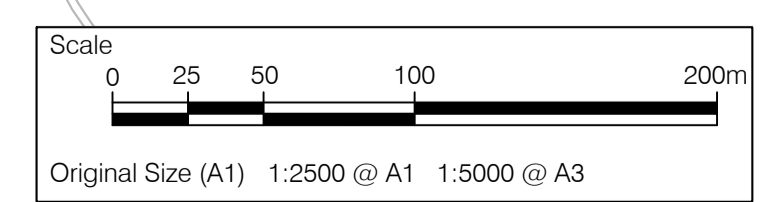
Project Title
A428 BLACK CAT TO CAXTON GIBBET IMPROVEMENTS

Drawing Title
STREETS, RIGHTS OF WAY & ACCESS PLANS REGULATION 5(2)(K) SHEET 14

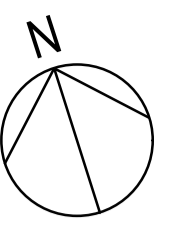
Designed JT	Drawn JW	Checked JW	Approved TD	Date 21/01/22
Internal Project No. 60541541	Subsidiary D9		Zone ZN5	
Scale @ A1 1:2500				

THIS DOCUMENT HAS BEEN PREPARED PURSUANT TO AND SUBJECT TO THE TERMS OF AECOM'S APPOINTMENT BY ITS CLIENT. AECOM ACCEPTS NO LIABILITY FOR ANY USE OF THIS DOCUMENT OTHER THAN BY ITS ORIGINAL CLIENT OR FOLLOWING AECOM'S EXPRESS AGREEMENT TO SUCH USE, AND ONLY FOR THE PURPOSES FOR WHICH IT WAS PREPARED AND PROVIDED.

Drawing Number: HE551495 - ACM - LSI - P08
National Highways PIN: 1 Originator: 1 Volume: 1
Location: ZN5_SW_Z_ZZ -DR-DC-2684
I Type: 1 Role: 1 Number: 1

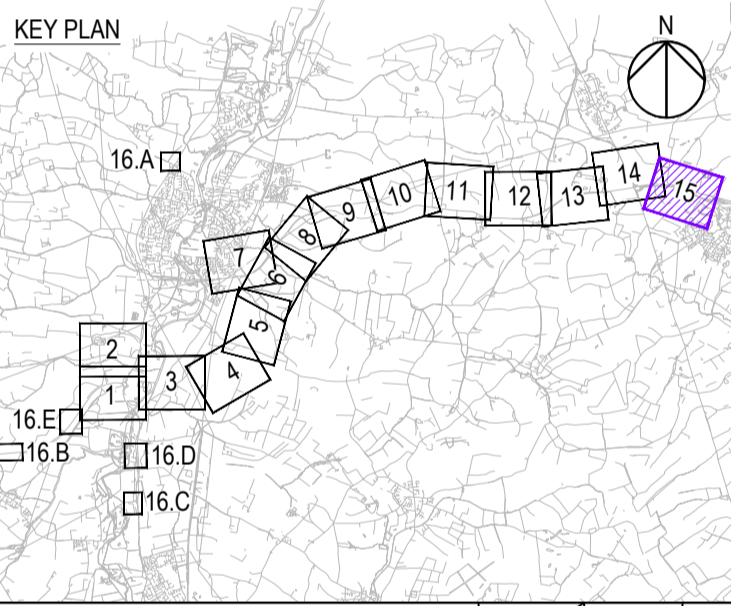
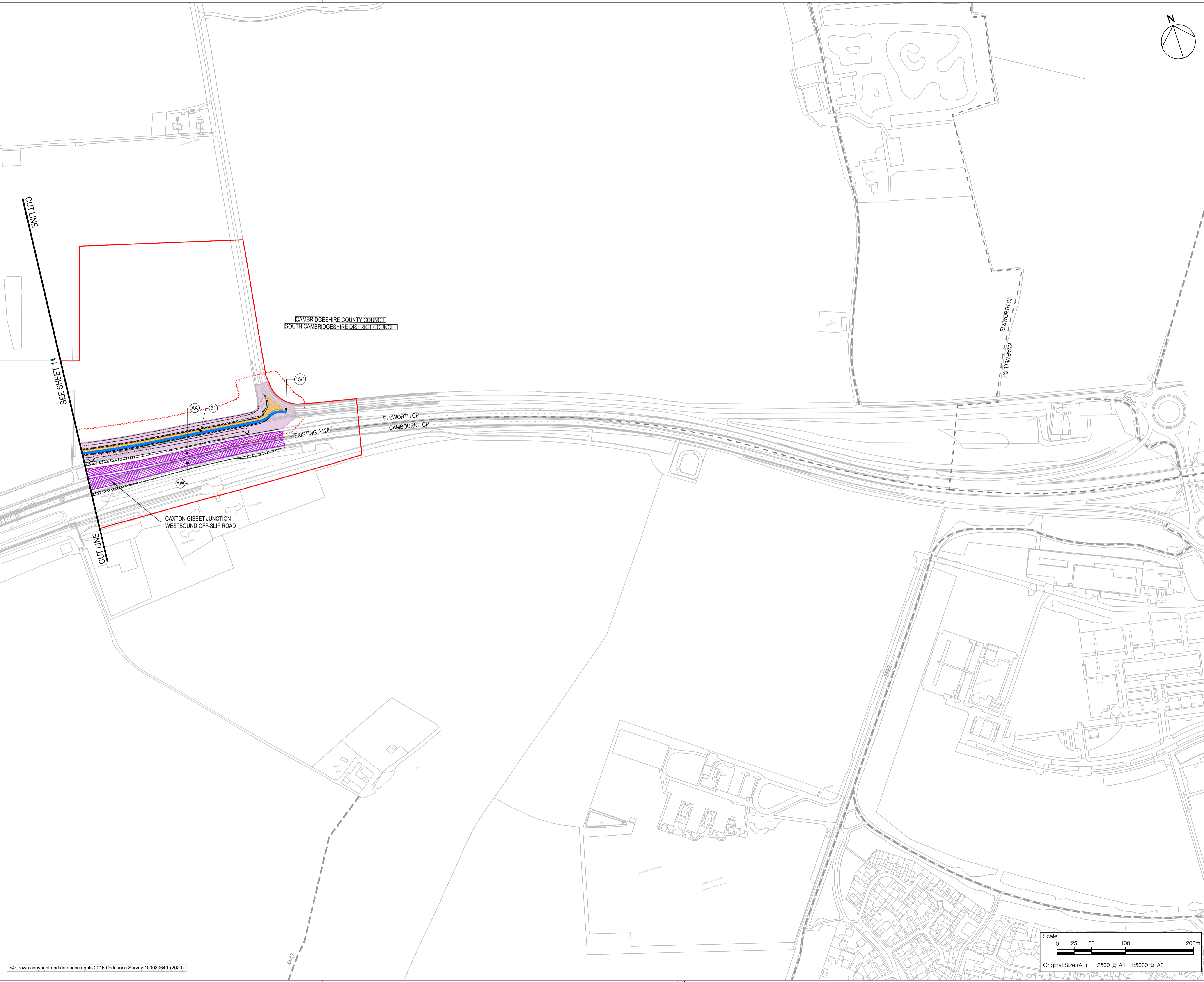


Plan Date: 21 January 2022 14:05:21
 File Name: C:\P\WORK\DR\W\AECOM_EU\0601109\HE551495-ACM-LSI-ZN5_SW_Z_ZZ-DR-DC-2684



- NOTES**
- ALL DIMENSIONS ARE IN METRES UNLESS DEFINED OTHERWISE.
 - THIS PLAN SHOULD BE READ IN CONJUNCTION WITH OTHER APPLICATION DOCUMENTS IN PARTICULAR SCHEDULE 3 OF THE DEVELOPMENT CONSENT ORDER (TR010044/APP3.1).
 - PLEASE REFER TO THE DRAFT DEVELOPMENT CONSENT ORDER SCHEDULE 3 (TR010044/APP3.1) FOR THE SPECIFIC DESIGNATION OF THE NON-MOTORISED USER PROVISION.

- LEGEND**
- [Purple hatched box] NEW AND IMPROVED HIGHWAY - TRUNK ROAD
 - [Yellow hatched box] NEW AND IMPROVED PRIVATE MEANS OF ACCESS
 - [Blue hatched box] NEW AND IMPROVED FOOTWAY / FOOTPATH / CYCLE TRACK / BRIDLEWAY (SEE NOTE 3)
 - [Line with 'AB' in a circle] NEW AND IMPROVED HIGHWAY REFERENCE LABEL
 - [Line with '1' in a circle] NEW AND IMPROVED PRIVATE MEANS OF ACCESS REFERENCE LABEL
 - [Line with '1/1' in a circle] NEW AND IMPROVED FOOTWAY / FOOTPATH / CYCLE TRACK / BRIDLEWAY REFERENCE LABEL
 - [Dashed line with 'S'] EXISTING PUBLIC RIGHT OF WAY
 - [Dashed line] PARISH BOUNDARY
 - [Red line] ORDER LIMITS
 - [Pink shaded area] NEW AND IMPROVED PROW LIMITS OF DEVIATION
 - [Red dashed line] REVISION UPDATES



REVISION TO LIMITS OF DEVIATION		JT	TD	21/01/22	P07
Revision Details	By	Check	Date	Suffix	

DCO EXAMINATION

Client
National Highways
Woodlands
Manton Lane
Manton Industrial Estate
Bedford
MK41 7LW

Working on behalf of
national highways

Development Consent Order Number
TR010044

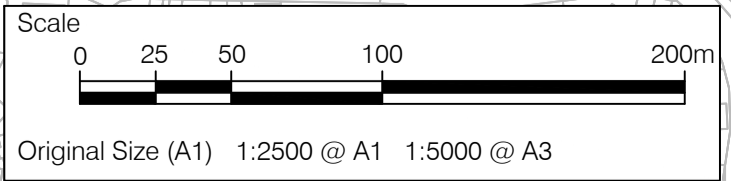
Project Title
A428 BLACK CAT TO CAXTON GIBBET IMPROVEMENTS

Drawing Title
STREETS, RIGHTS OF WAY & ACCESS PLANS REGULATION 5(2)(K) SHEET 15

Designed	Drawn	Checked	Approved	Date
JT	JW	JW	TD	21/01/22

Internal Project No. 60541541 Suitability D9
Scale @ A1 1:2500 Zone ZN5

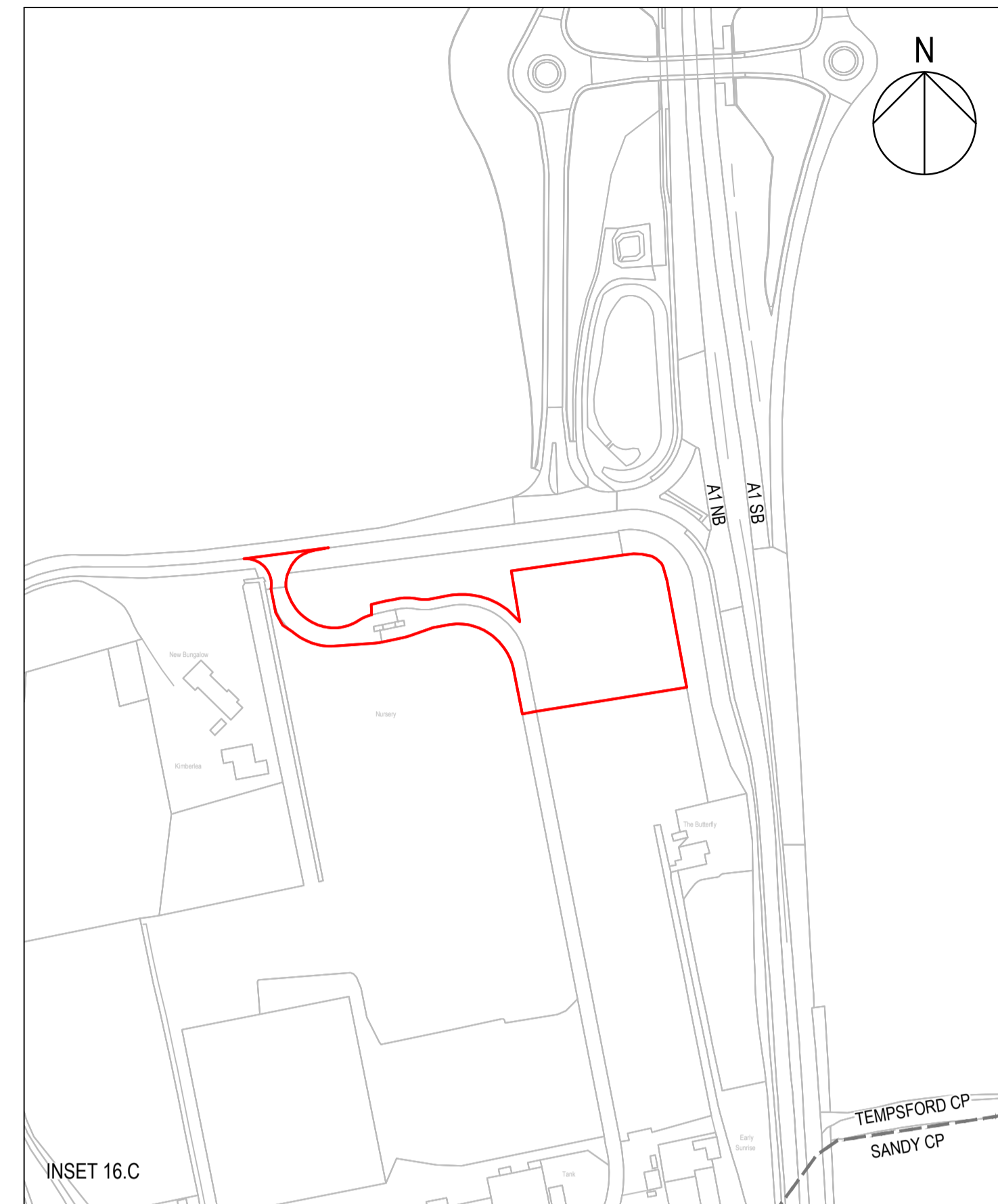
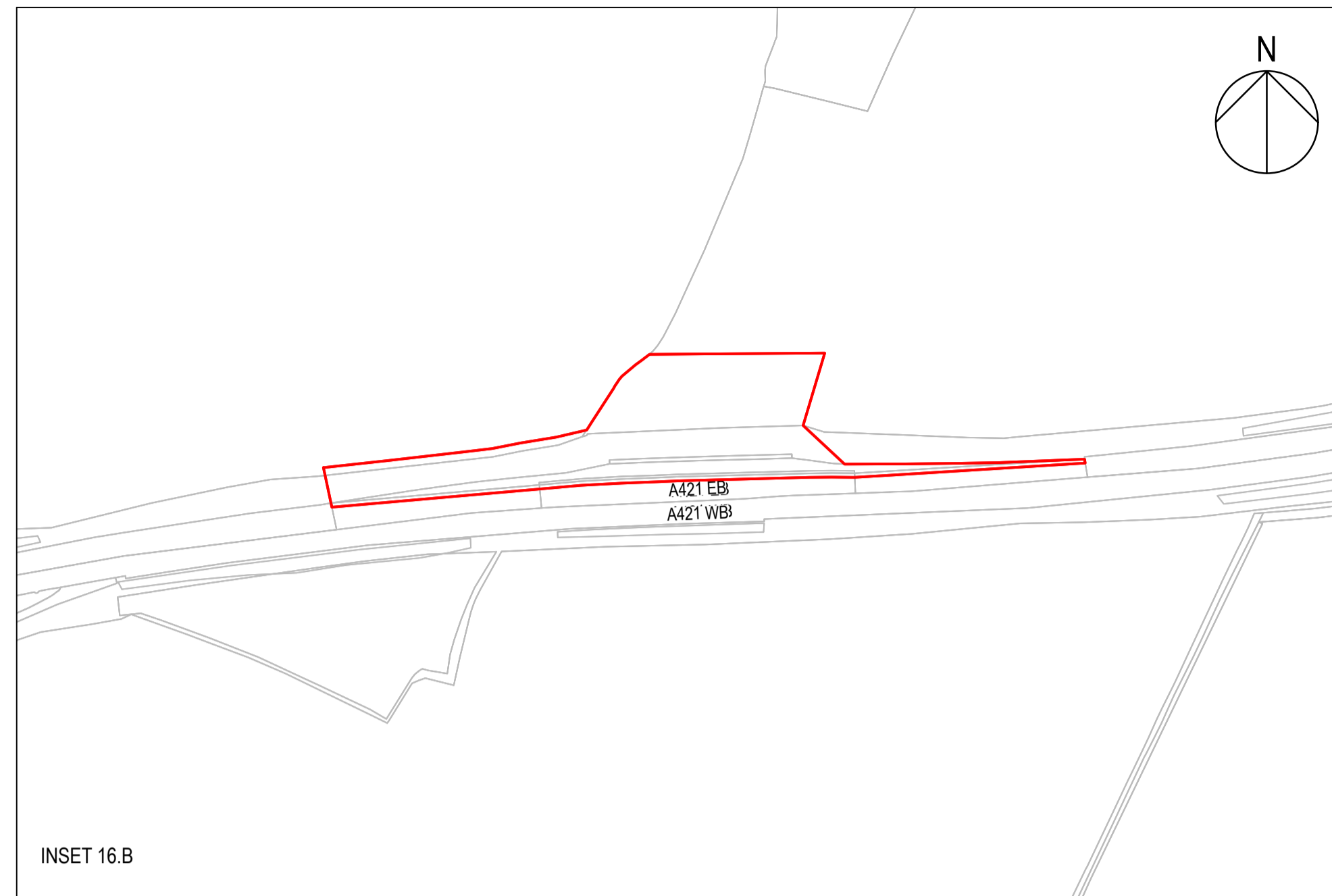
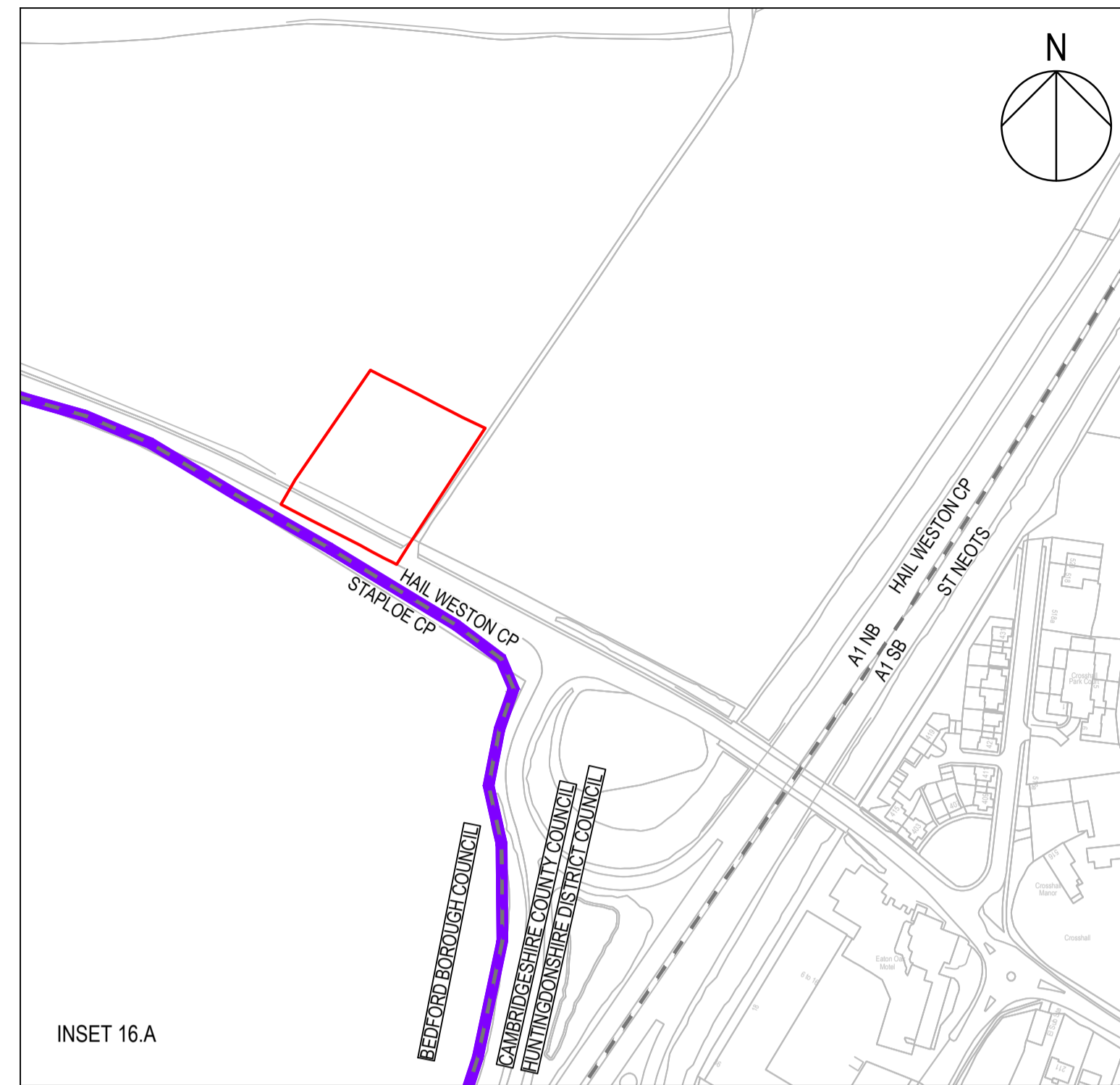
THIS DOCUMENT HAS BEEN PREPARED PURSUANT TO AND SUBJECT TO THE TERMS OF AECOM'S APPOINTMENT BY ITS CLIENT. AECOM ACCEPTS NO LIABILITY FOR ANY USE OF THIS DOCUMENT OTHER THAN BY ITS ORIGINAL CLIENT OR FOLLOWING AECOM'S EXPRESS AGREEMENT TO SUCH USE, AND ONLY FOR THE PURPOSES FOR WHICH IT WAS PREPARED AND PROVIDED.



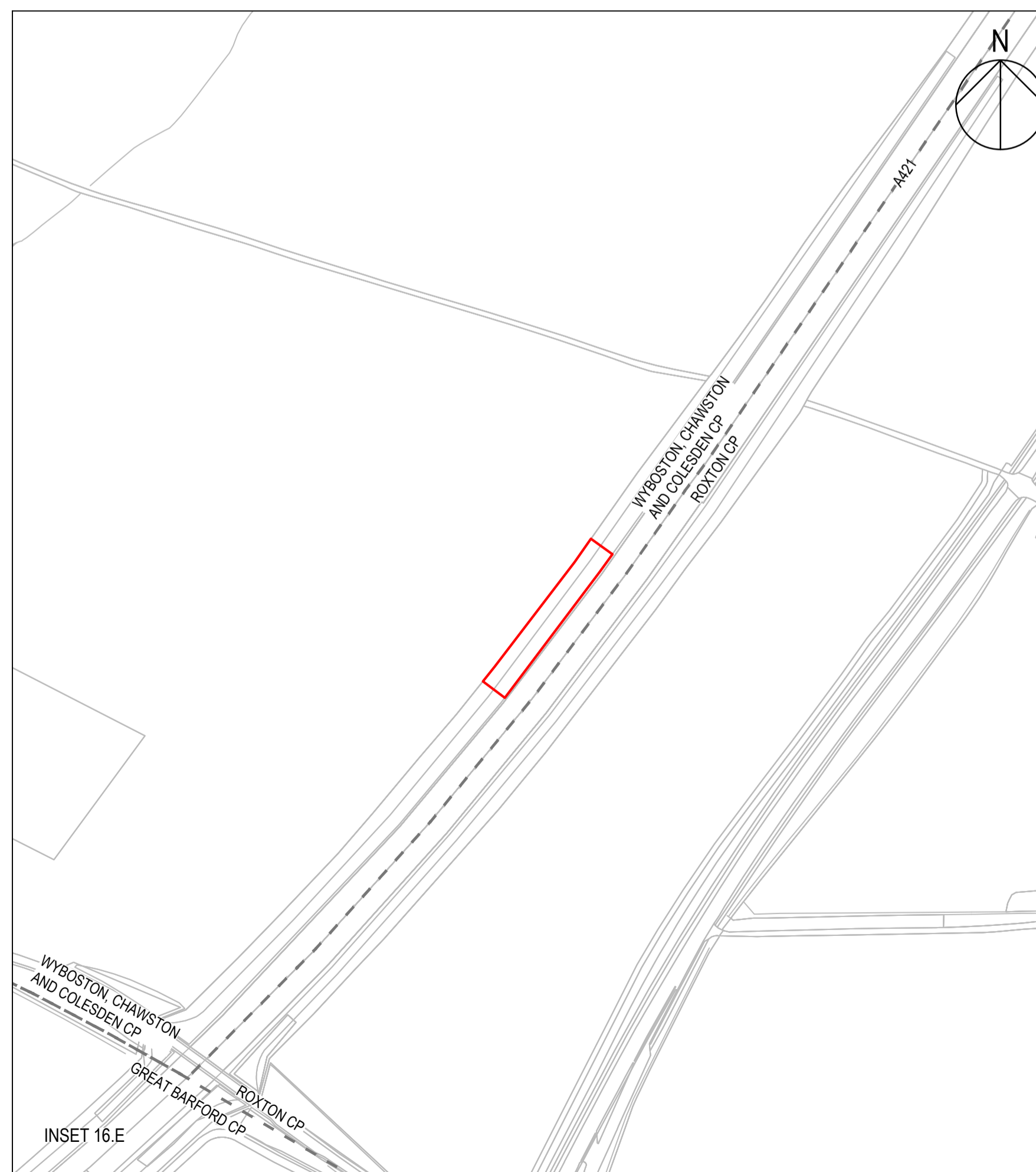
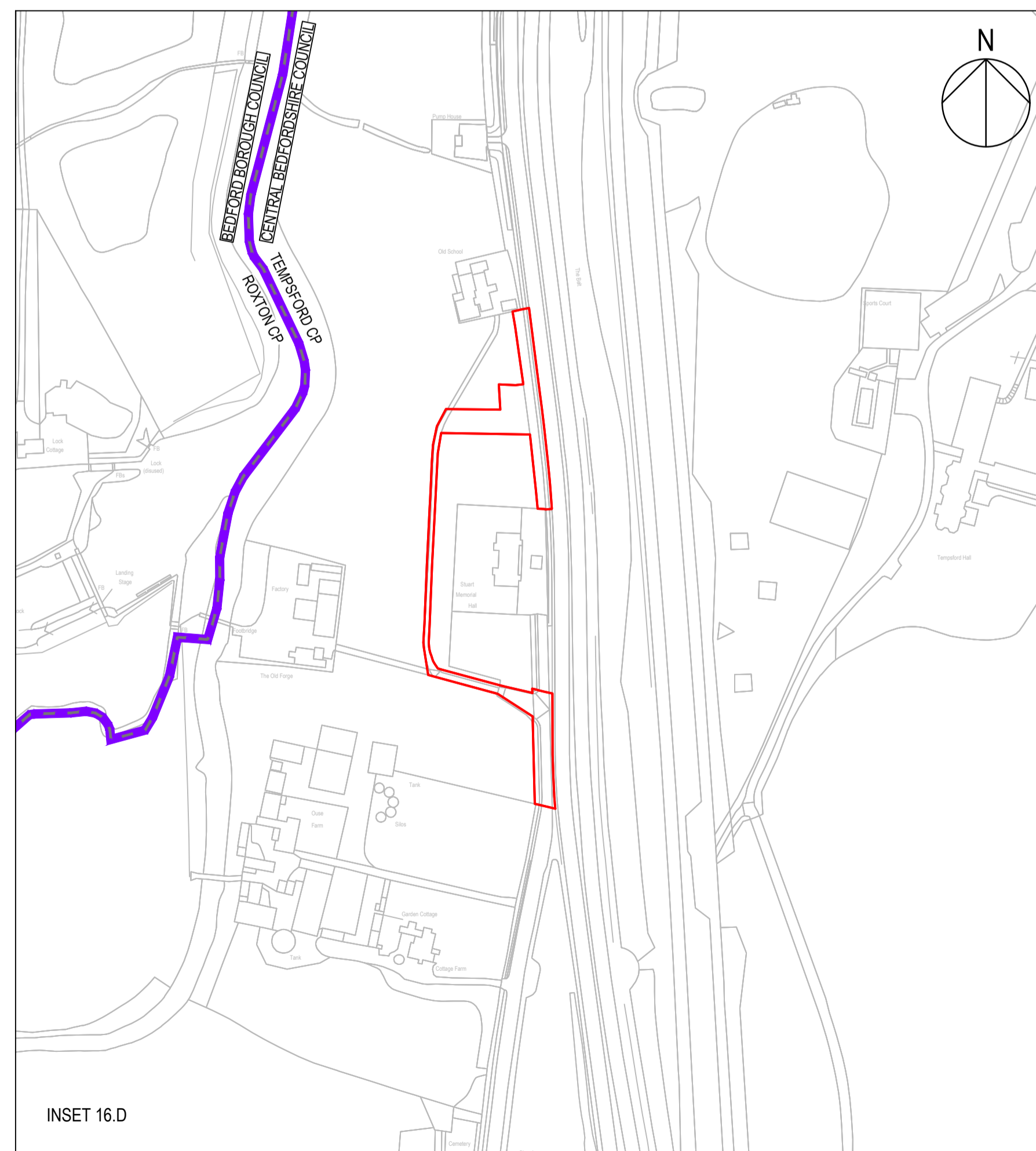
Drawing Number	National Highways PIN	1 Originator	1 Volume	Rev
HE551495	-ACM	-LSI		P07

Location: ZN5_SW_Z_ZZ -DR-DC-2685
I Type: 1 Role: 1 Number

P:\0\05\21\14\0001\2022\14_01_21
File Name: C:\WORKING\DR\2685\DCOM_EU\0501109\HE551495-ACM-LSI-ZN5_SW_Z_ZZ-DR-DC-2685



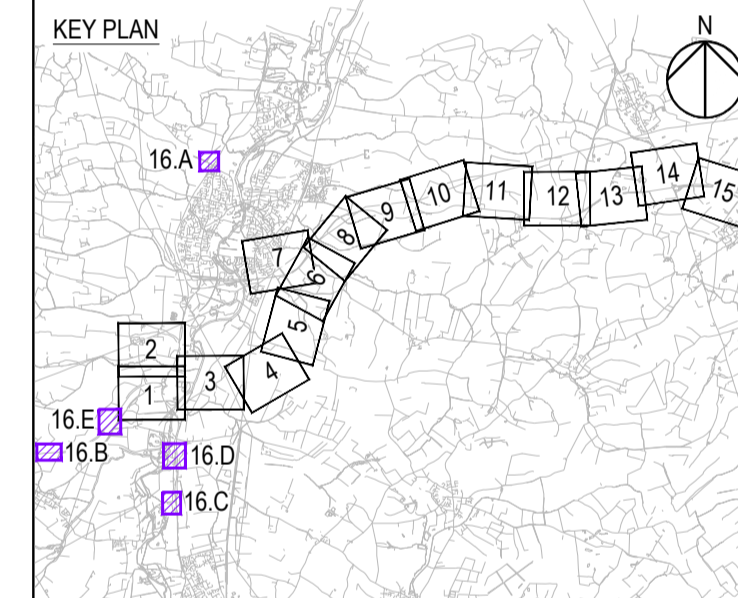
NO INFORMATION ON THIS SHEET



- NOTES
1. ALL DIMENSIONS ARE IN METRES UNLESS DEFINED OTHERWISE.
 2. THIS PLAN SHOULD BE READ IN CONJUNCTION WITH OTHER APPLICATION DOCUMENTS IN PARTICULAR SCHEDULE 3 OF THE DEVELOPMENT CONSENT ORDER (TR010044/APP3.1).
 3. PLEASE REFER TO THE DRAFT DEVELOPMENT CONSENT ORDER SCHEDULE 3 (TR010044/APP3.1) FOR THE SPECIFIC DESIGNATION OF THE NON-MOTORISED USER PROVISION.

LEGEND

--- ---	PARISH BOUNDARY
- - - -	ORDER LIMITS
---	ADMINISTRATIVE BOUNDARY
NB	NORTHBOUND
SB	SOUTHBOUND
EB	EASTBOUND
WB	WESTBOUND



REVISION TO LIMITS OF DEVIATION	JT	TD	21/01/22	P07
Revision Details	By	Check	Date	Suffix

Purpose of issue
DCO EXAMINATION

Client
National Highways
Woodlands
Manton Lane
Bedford
MK41 7LW

Working on behalf of
national highways

Development Consent Order Number
TR010044

Project Title
A428 BLACK CAT TO CAXTON GIBBET IMPROVEMENTS

Drawing Title
STREETS, RIGHTS OF WAY & ACCESS PLANS REGULATION 5(2)(K) SHEET 16

Designed	Drawn	Checked	Approved	Date
JT	JT	JW	TD	21/01/22
Internal Project No. 60541541	Suitability D9	Scale @ A1 1:2500	Zone ZN5	

THIS DOCUMENT HAS BEEN PREPARED PURSUANT TO AND SUBJECT TO THE TERMS OF AECOM'S APPOINTMENT BY ITS CLIENT. AECOM ACCEPTS NO LIABILITY FOR ANY USE OF THIS DOCUMENT OTHER THAN BY ITS ORIGINAL CLIENT OR FOLLOWING AECOM'S EXPRESS AGREEMENT TO SUCH USE, AND ONLY FOR THE PURPOSES FOR WHICH IT WAS PREPARED AND PROVIDED.

Drawing Number HE551495	National Highways PIN -ACM	I Originator -LSI	I Volume -	Rev P07
Location ZN5_SW_ZZ -DR-DC-2686				I Type I Role I Number

